



Switzerland

Hungary

enne



Novi
Hovi

Croatia



Bologna



nia
eg

naco

Pisa


San Marino

Florence

Split



Italy



teneg


Corse



Le Madonelle The Sidewalk Saints of Italy



ome



Tira

Alb

Naples

Bari

Salerno



Sardegna



Cagliari



Trapani

Messina



Sicilia



Malta



Le Madonelle

The Sidewalk Saints of Italy

Robert Knight



A light beige background map of Sicily, showing the island's outline and a network of roads. The map is oriented vertically, with the northern tip at the top and the southern tip at the bottom. The word "CONTENTS" is printed in large, bold, black capital letters in the upper right quadrant of the page.

CONTENTS

1

ROME

14

MILAN

16

VENICE

37

MURANO

48

MARTINA FRANCA

50

CISTERNINO

51

OSTUNI

55

LECCE

61

PALERMO

65

NOTO

68

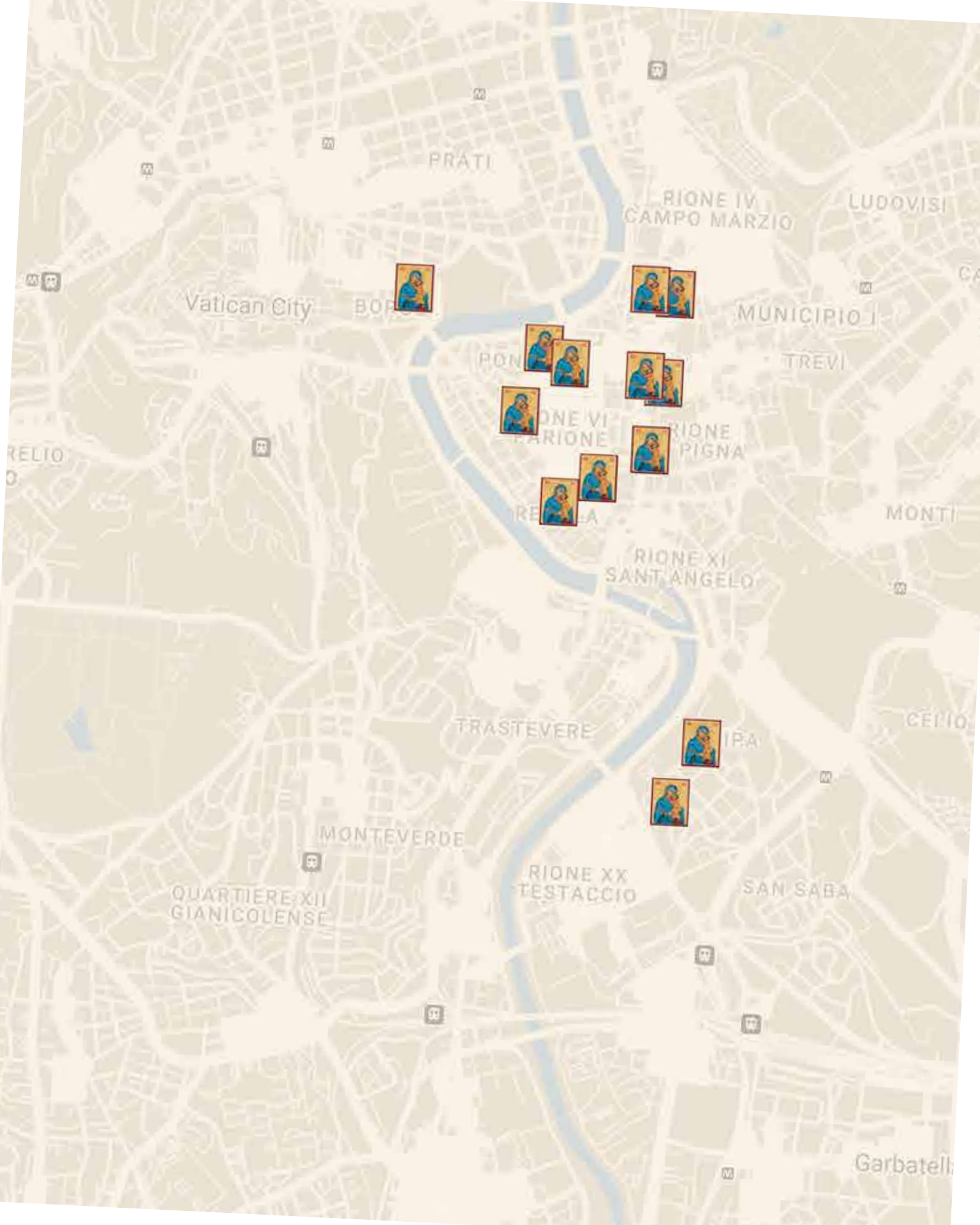
RAGUSA

75

SYRACUSE

76

CATANIA



PRATI

RIIONE IV
CAMPO MARZIO

LUDOVISI

Vatican City

BORGO

MUNICIPIO I

TREVI

PONTE

RIIONE VI
PARIONE

RIIONE PIGNA

RETTORIA

RIIONE XI
SANT'ANGELO

MONTI

TRASTEVERE

IPAZZA

MONTEVERDE

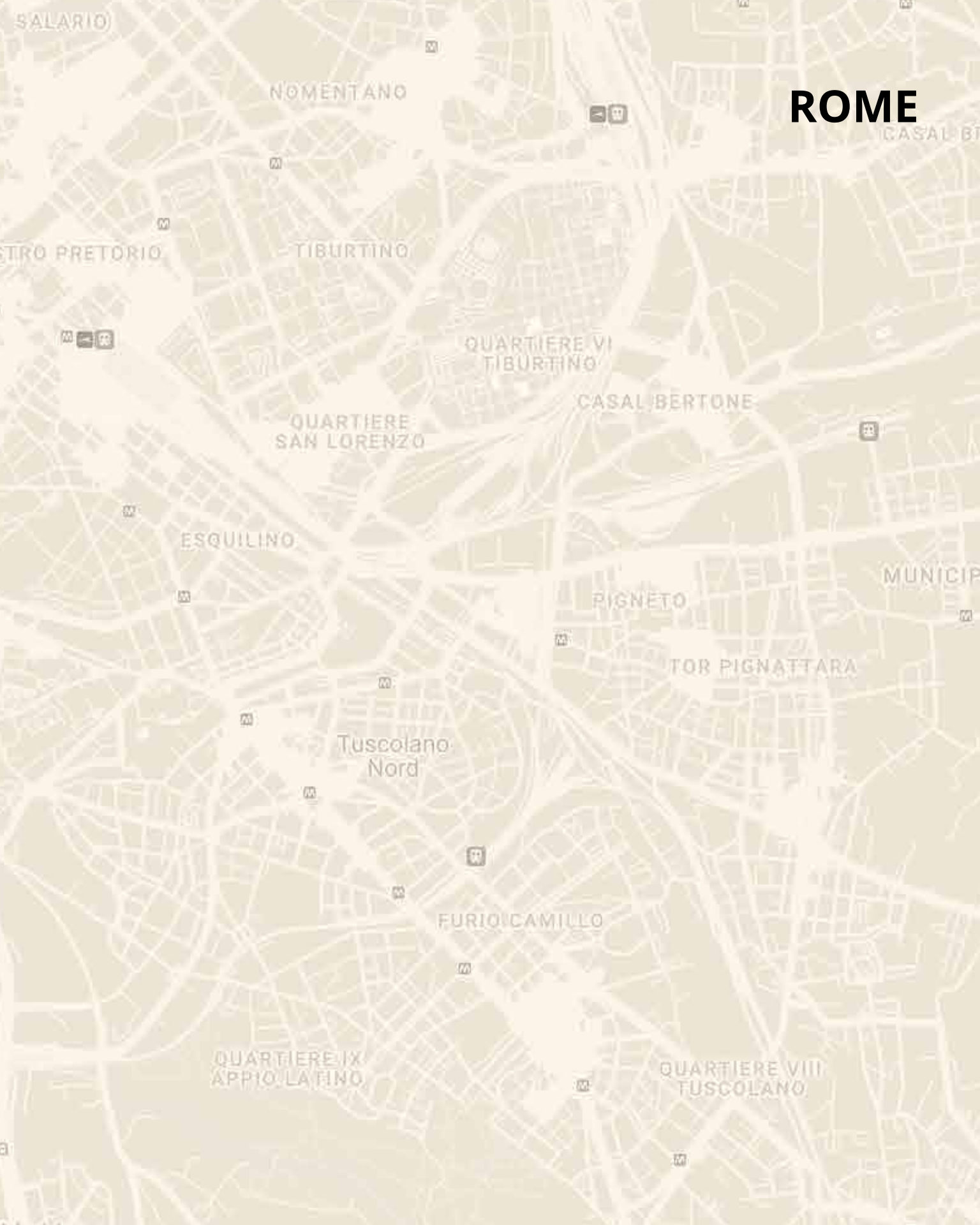
RIIONE XX
TESTACCIO

SAN SABA

QUARTIERE XII
GIANICOLENSE

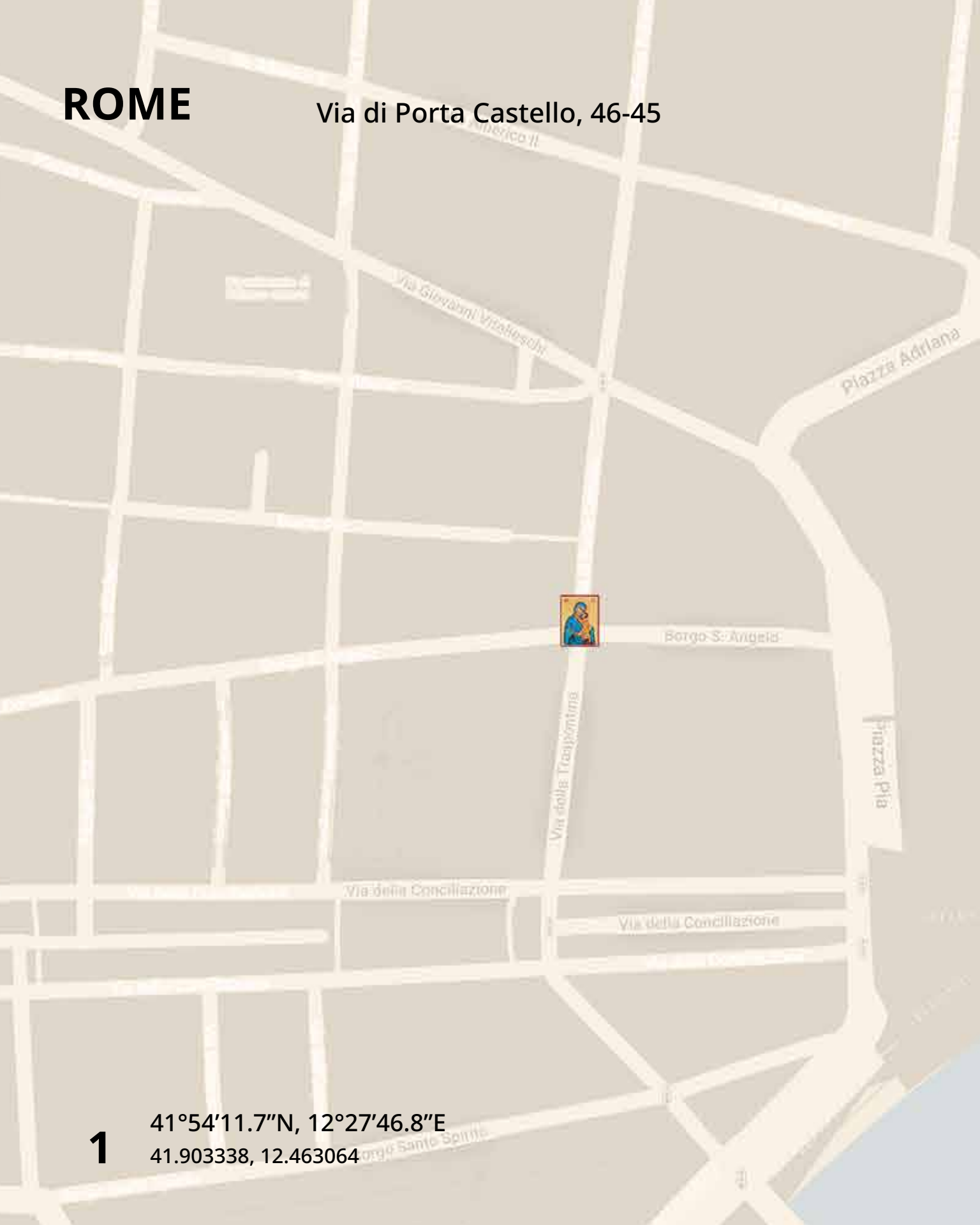
Garbatella

ROME



ROME

Via di Porta Castello, 46-45



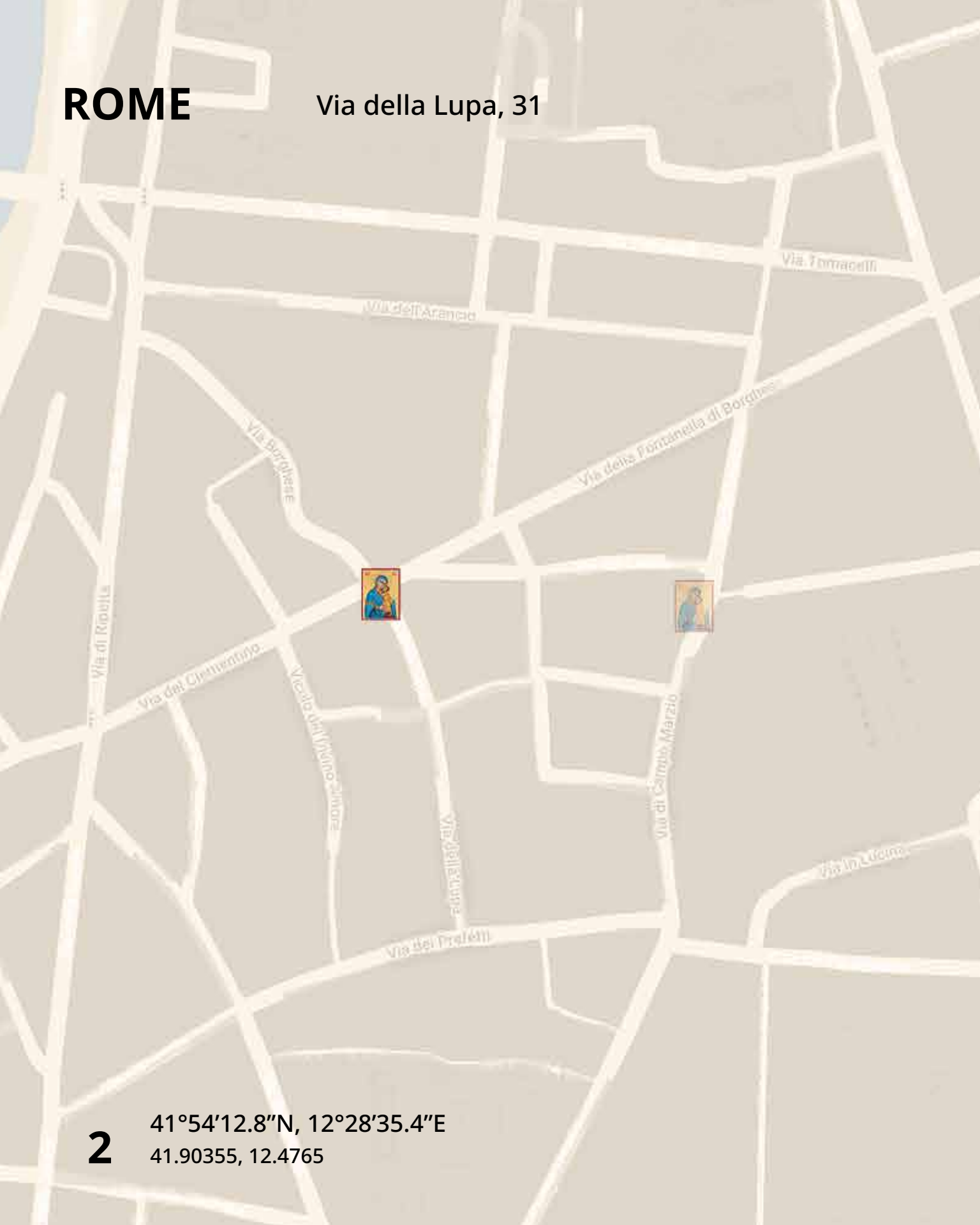
1

41°54'11.7"N, 12°27'46.8"E
41.903338, 12.463064



ROME

Via della Lupa, 31



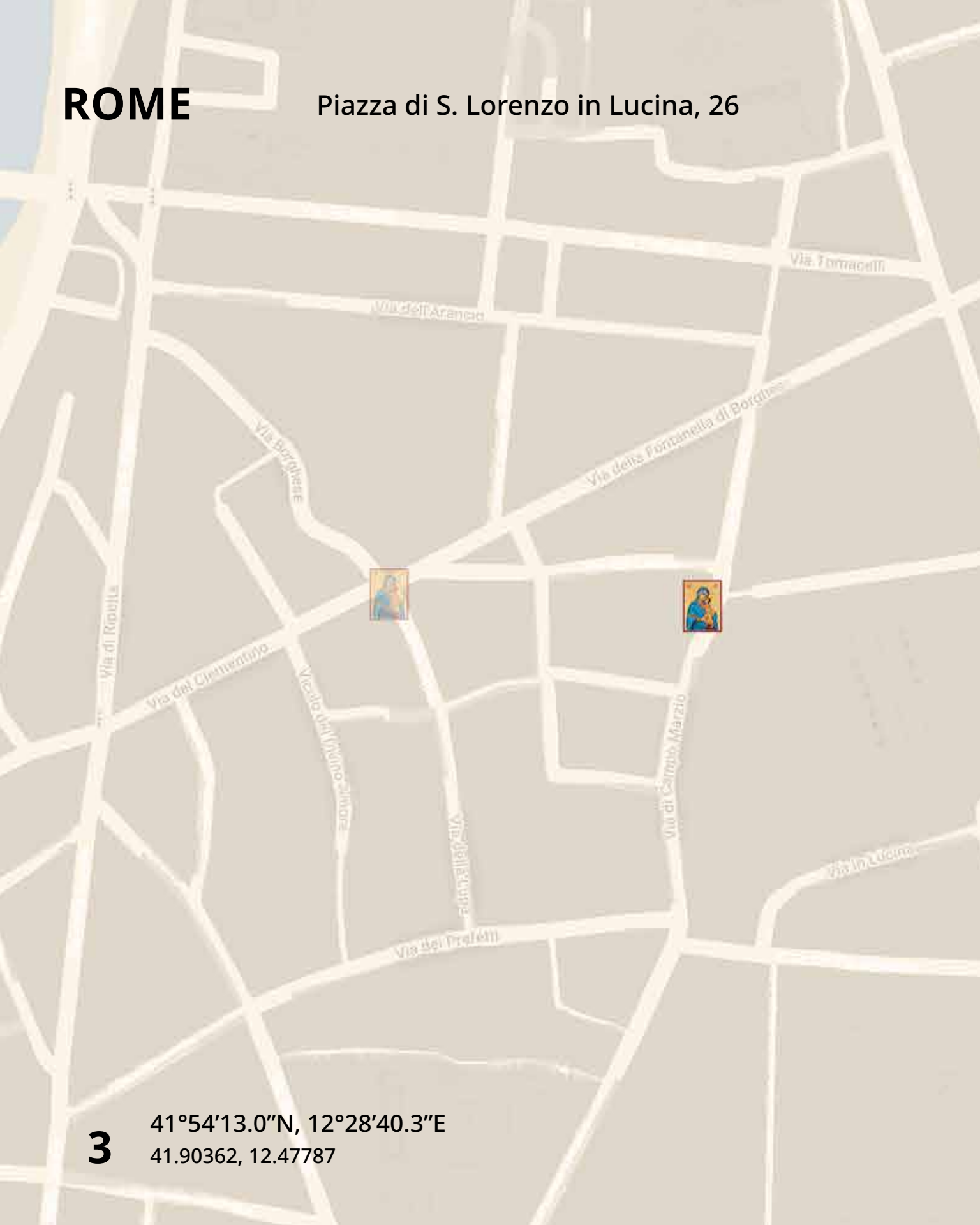
2

41°54'12.8"N, 12°28'35.4"E
41.90355, 12.4765



ROME

Piazza di S. Lorenzo in Lucina, 26



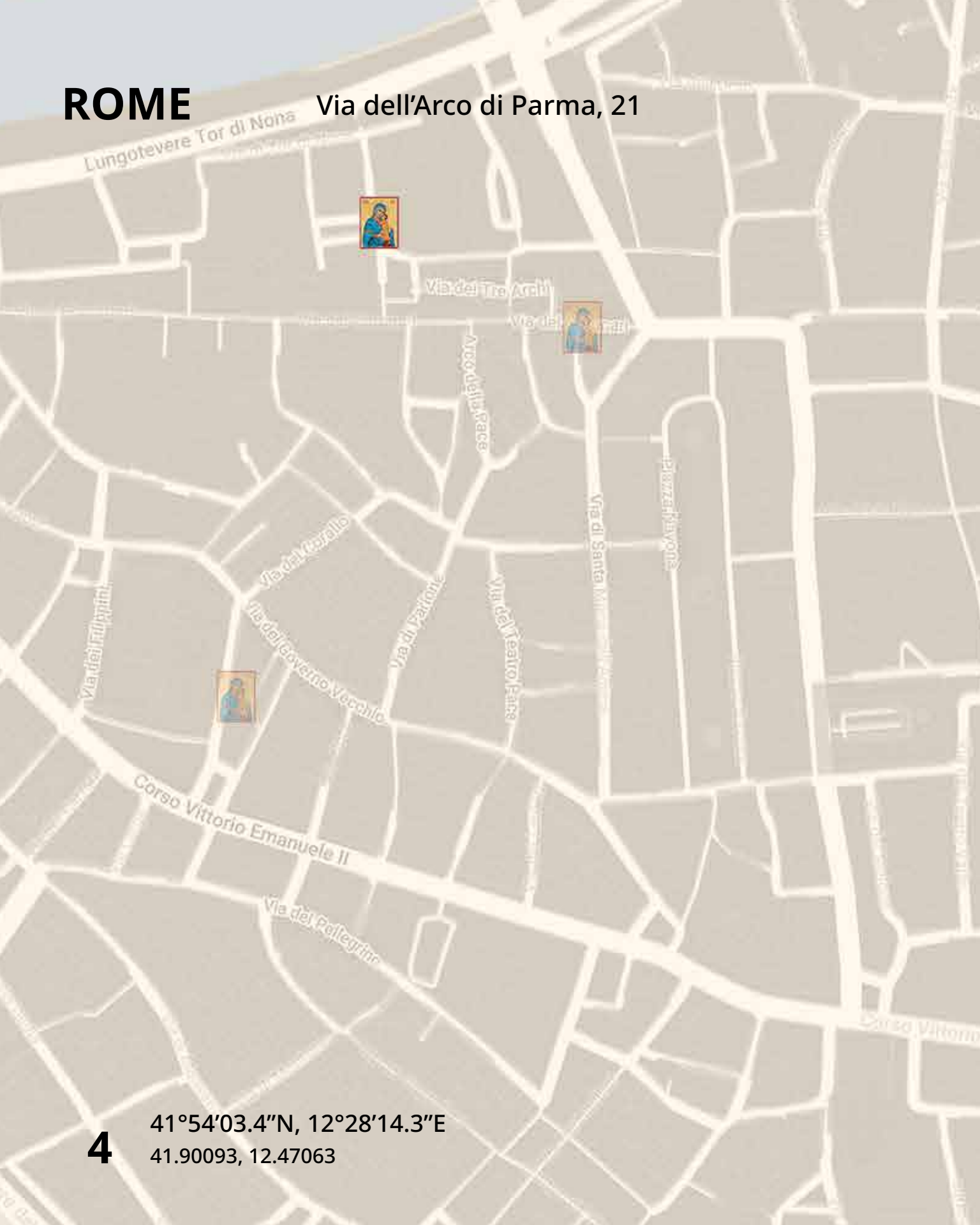
3

41°54'13.0"N, 12°28'40.3"E
41.90362, 12.47787



ROME

Via dell'Arco di Parma, 21



4

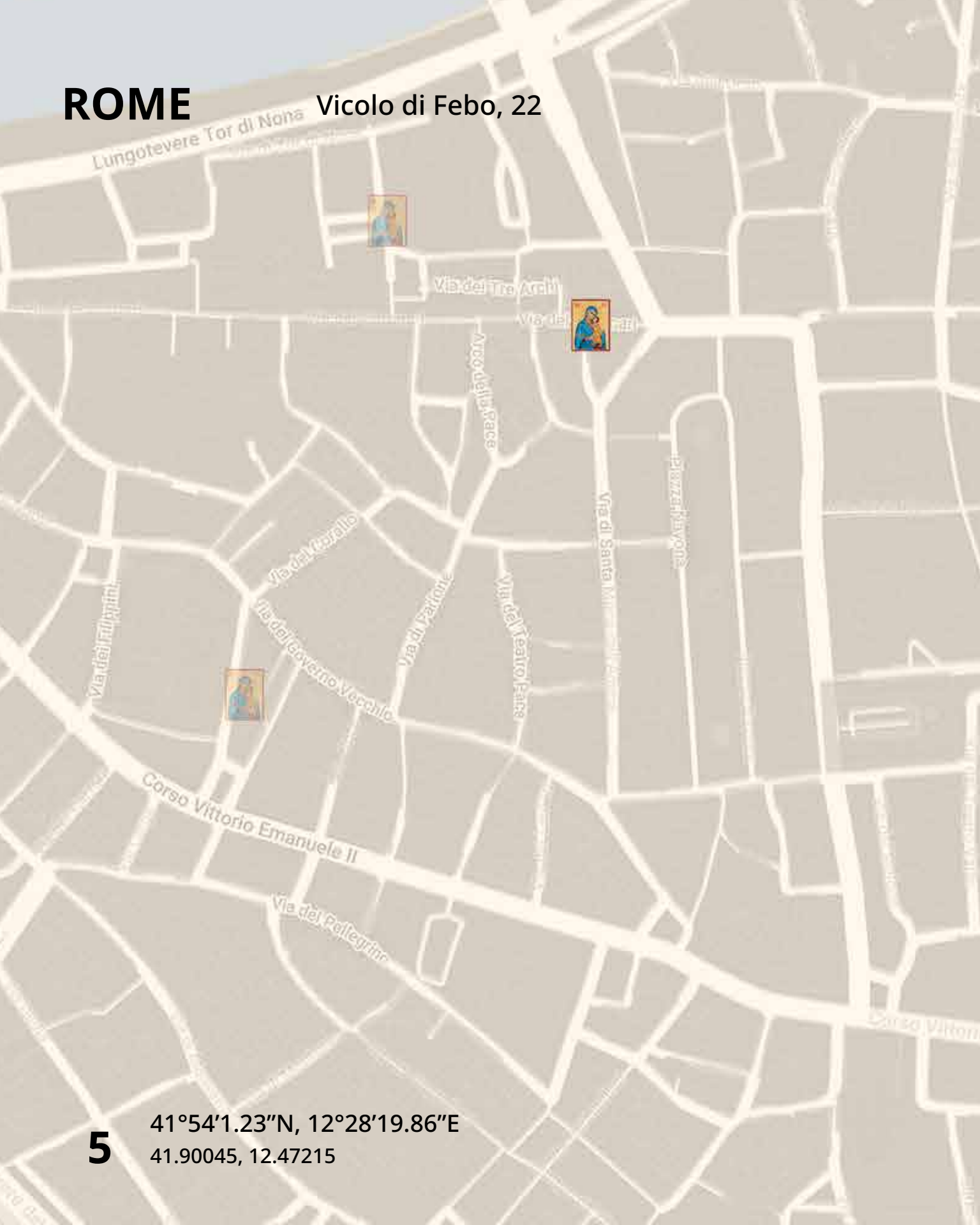
41°54'03.4"N, 12°28'14.3"E
41.90093, 12.47063



AVE MARIA

ROME

Vicolo di Febo, 22



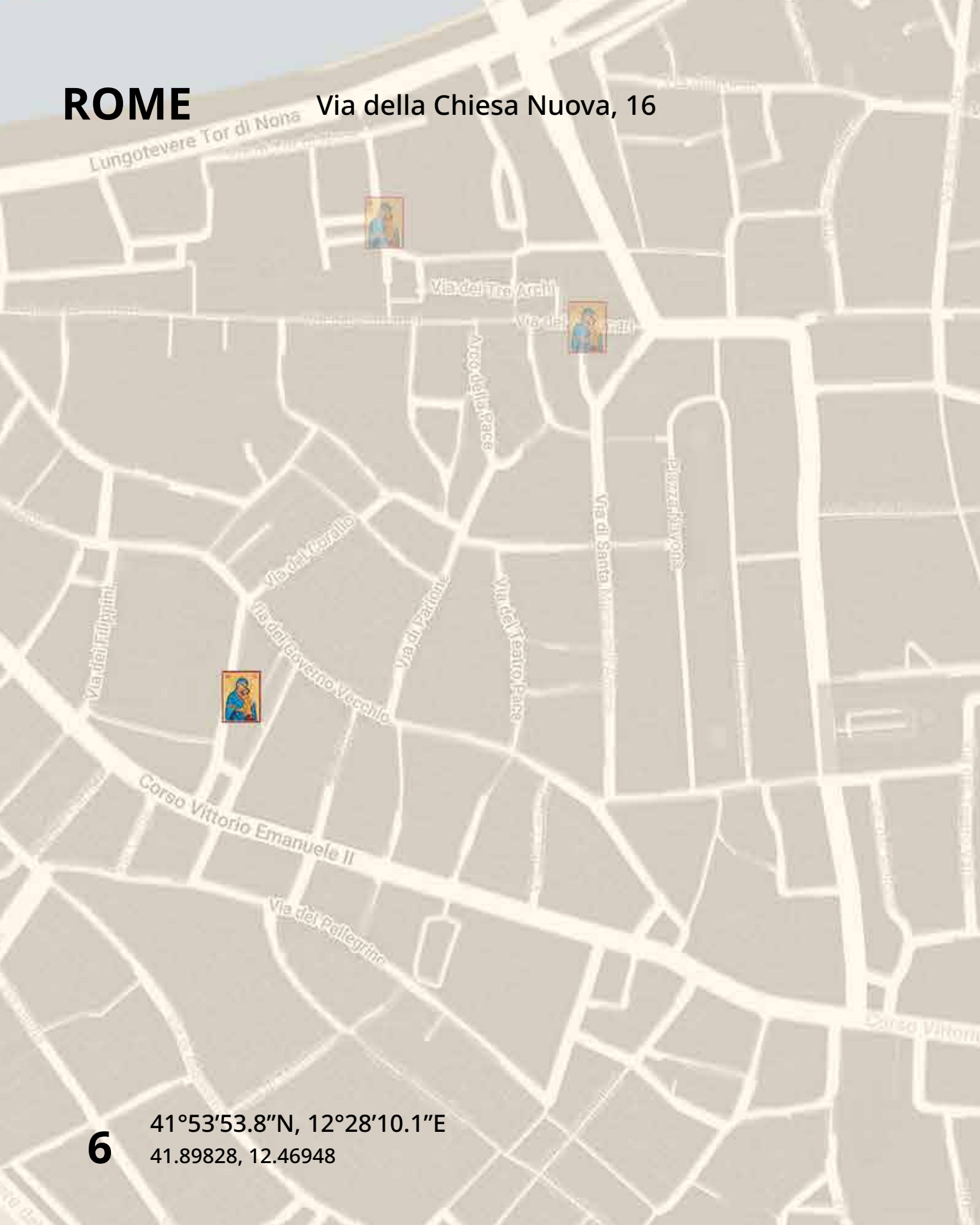
5

41°54'1.23"N, 12°28'19.86"E
41.90045, 12.47215



ROME

Via della Chiesa Nuova, 16



6

41°53'53.8"N, 12°28'10.1"E
41.89828, 12.46948



LAROSSA

TRINIDAD

ROME

Piazza della Maddalena, 3



7

41°53'59.9"N, 12°28'35.1"E
41.89999, 12.47641



ROME

Piazza Capranica



8

41°53'58.95"N, 12°28'39.07"E
41.8997, 12.47751t



ROME

Via dell'Arco della Ciambella, 10



9

41°53'48.76"N, 12°28'36.98"E
41.89692, 12.47682



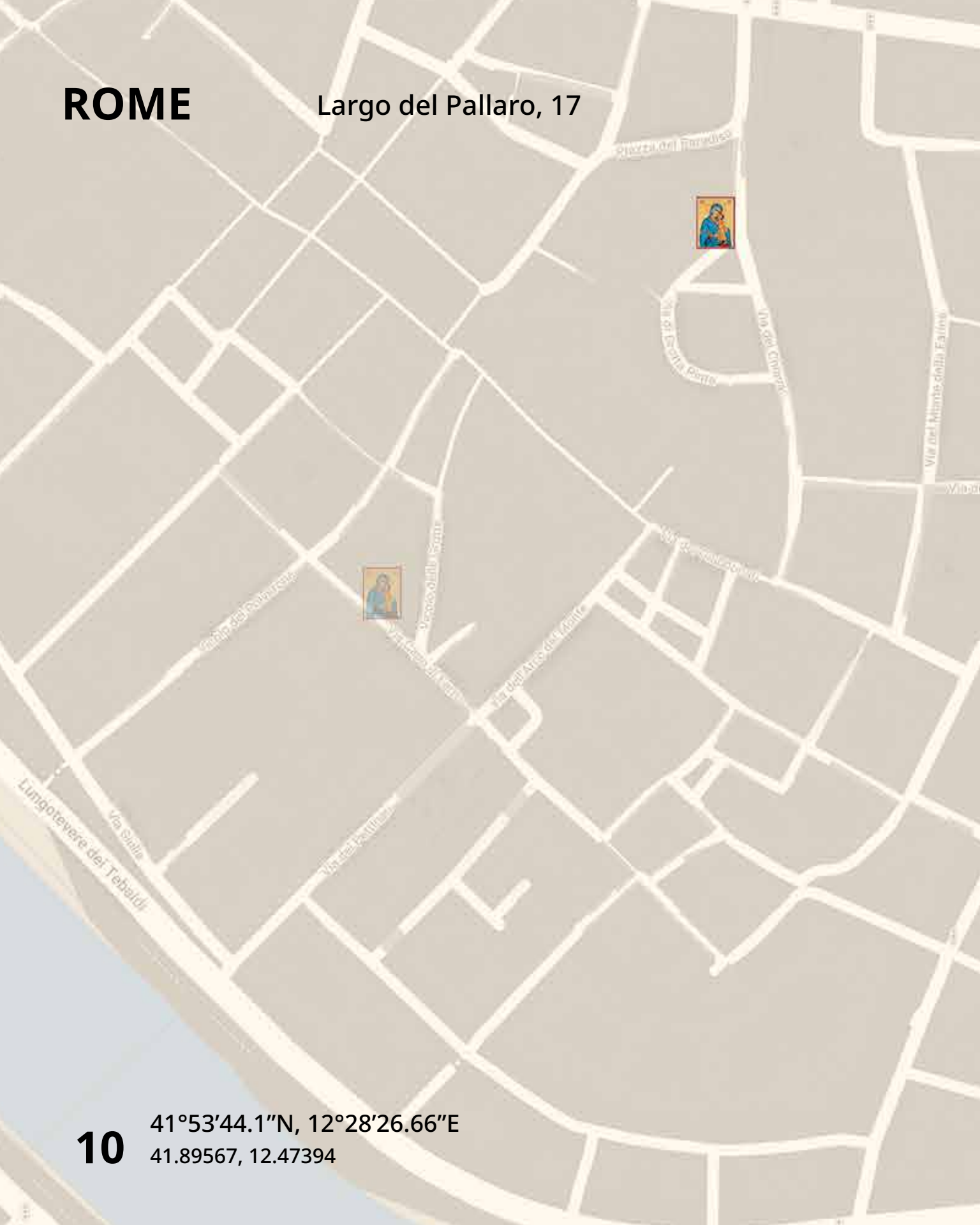
9

T'INFRIDA O VERGINE
CASI PERMIERE
MI PENSÀ E MEDITA
NE TUOI MISEREI

E TU NELL'ANIMA
GLI ACCENDI AMORE
ALLOR CHE INGENUO
L'AT OTRÈ LE CORTE

ROME

Largo del Pallaro, 17



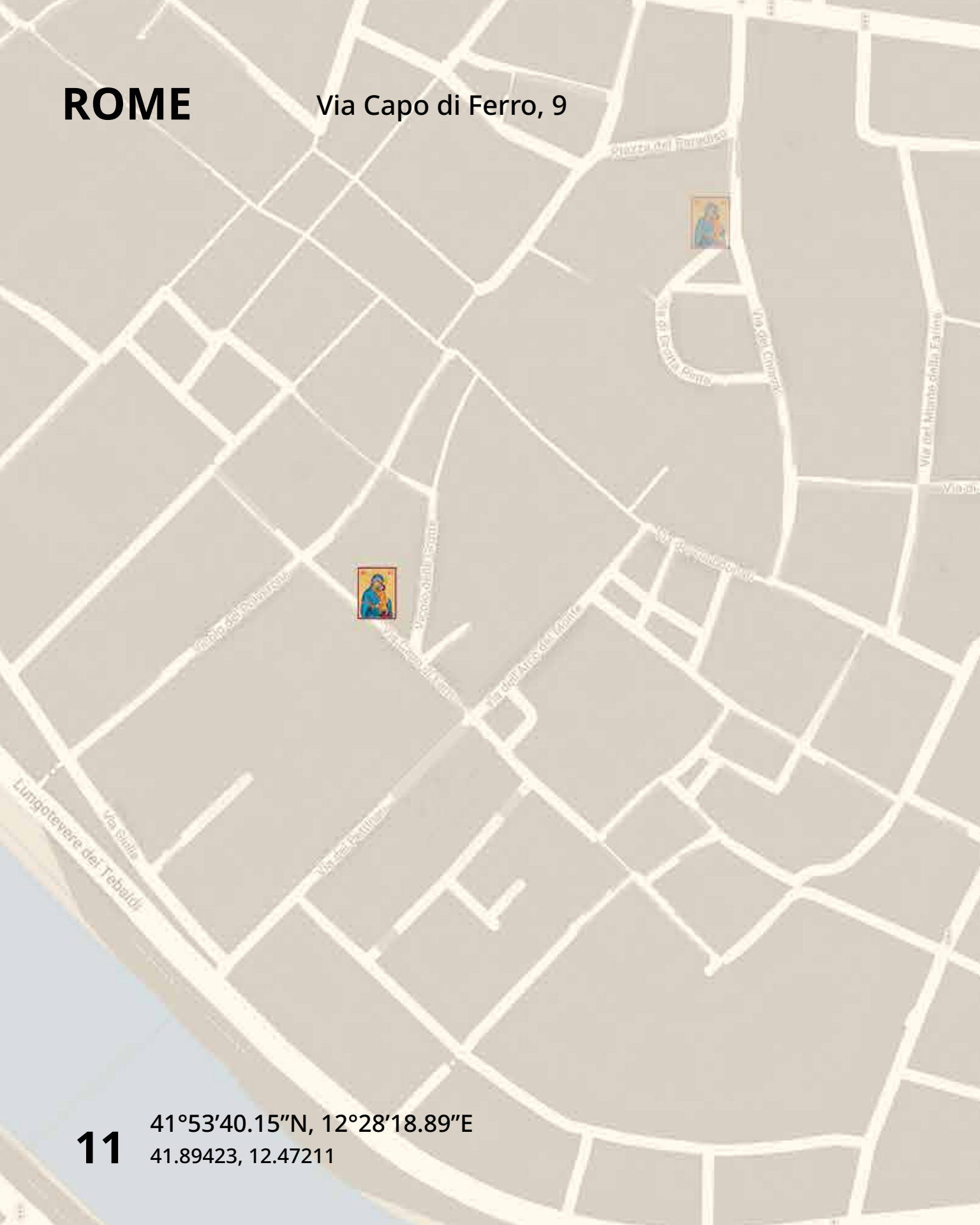
10

41°53'44.1"N, 12°28'26.66"E
41.89567, 12.47394



ROME

Via Capo di Ferro, 9



11

41°53'40.15"N, 12°28'18.89"E
41.89423, 12.47211



St. Anna

24

7

RATORIO
DI
TURA

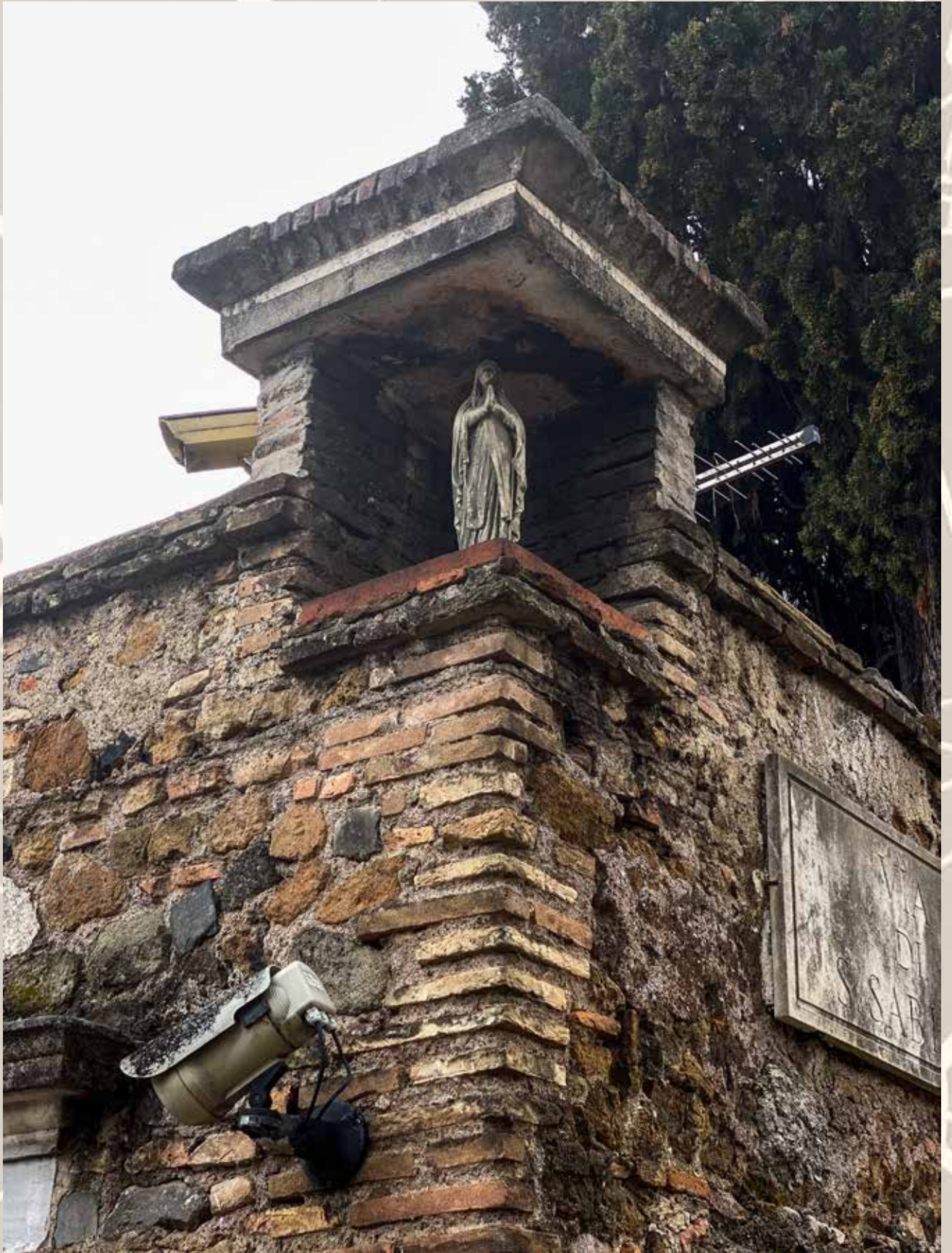
ROME

Via di Santa Sabina, 17



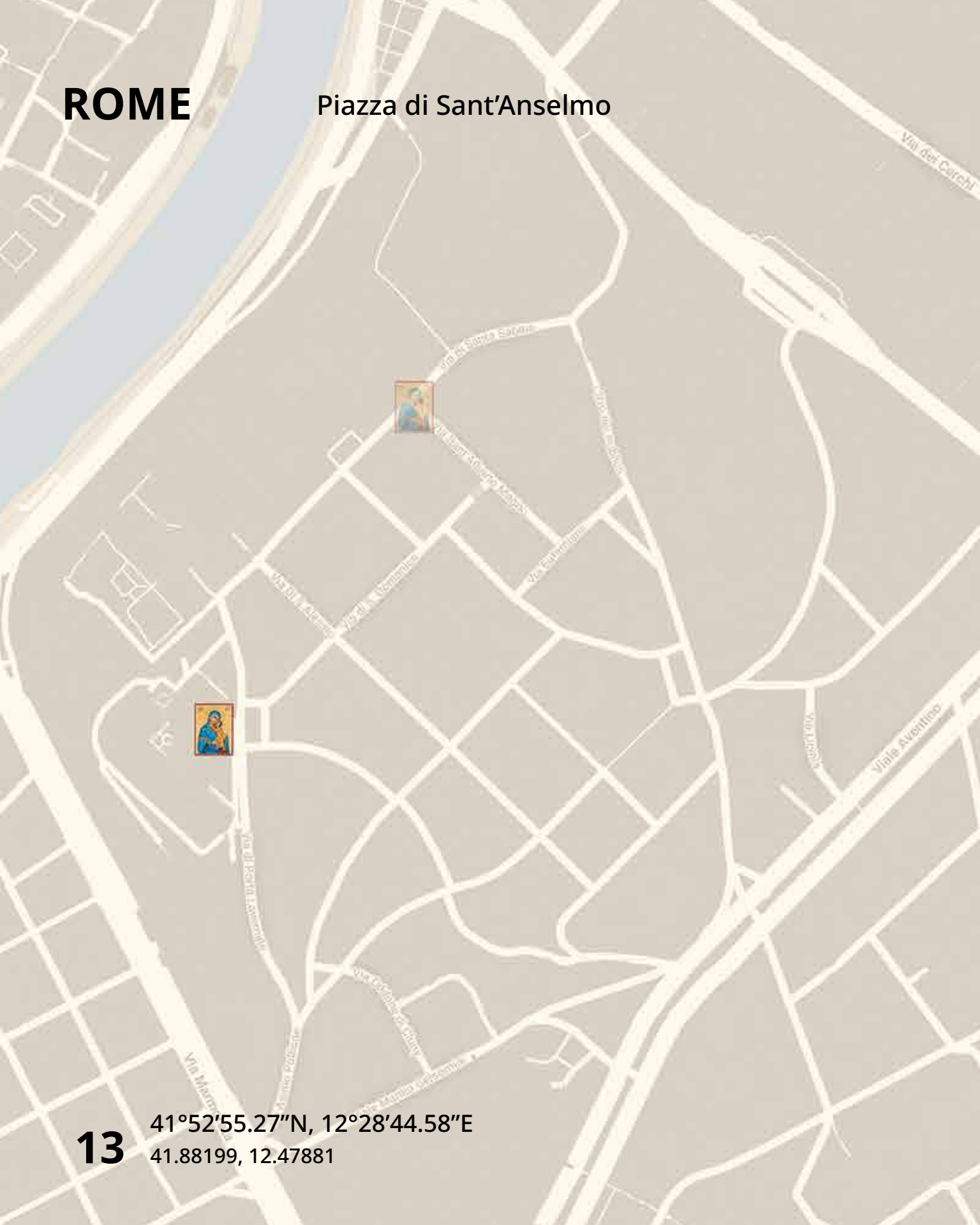
12

41°53'4.5"N, 12°28'50.34"E
41.88449, 12.48062



ROME

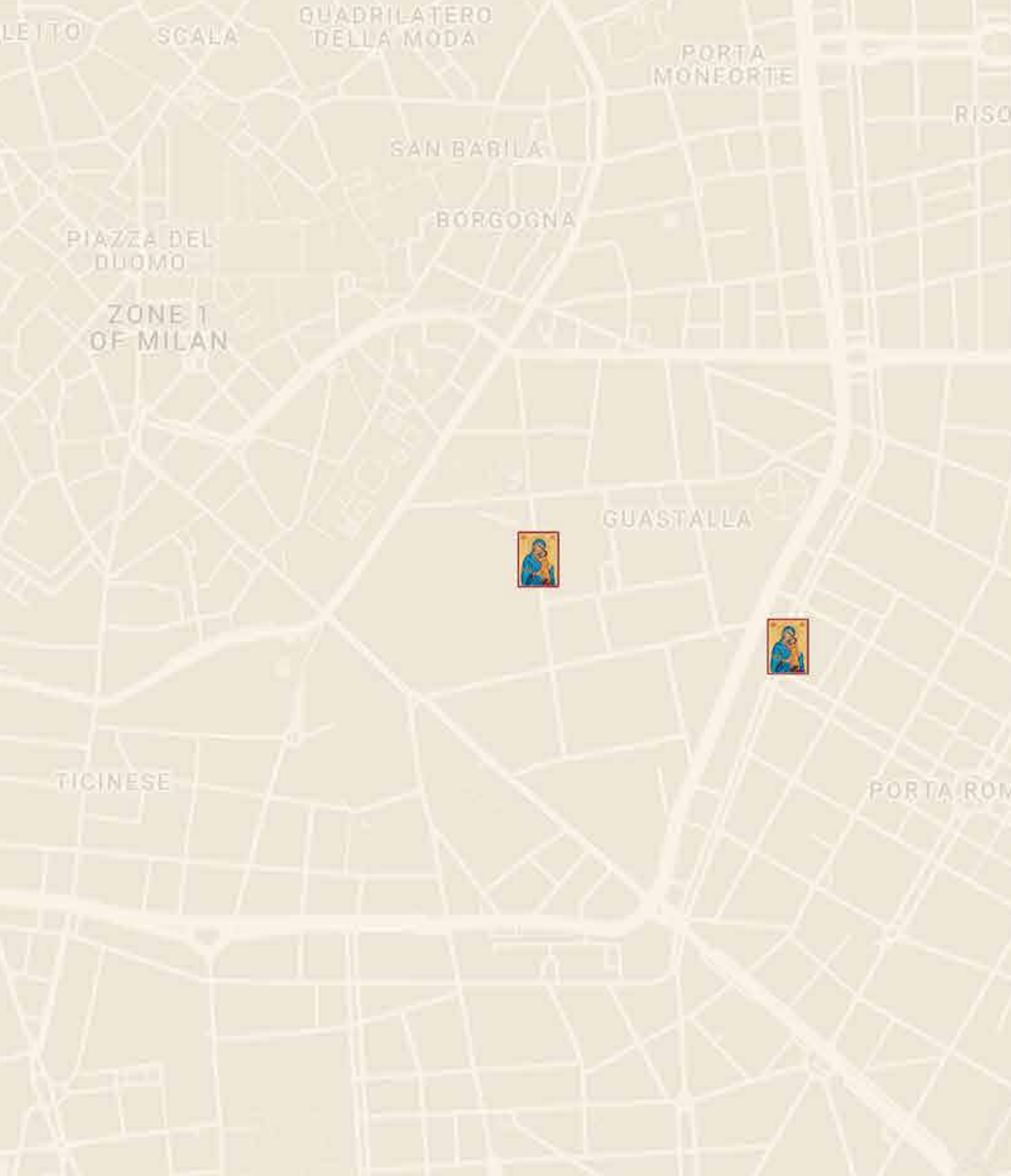
Piazza di Sant'Anselmo



13

41°52'55.27"N, 12°28'44.58"E
41.88199, 12.47881





LEITTO

SCALA

QUADRILATERO DELLA MODA

PORTA MONEORTE

RISOR

SAN BABILA

BORGOGNA

PIAZZA DEL DUOMO

ZONE 1 OF MILAN

LEGNATELLA

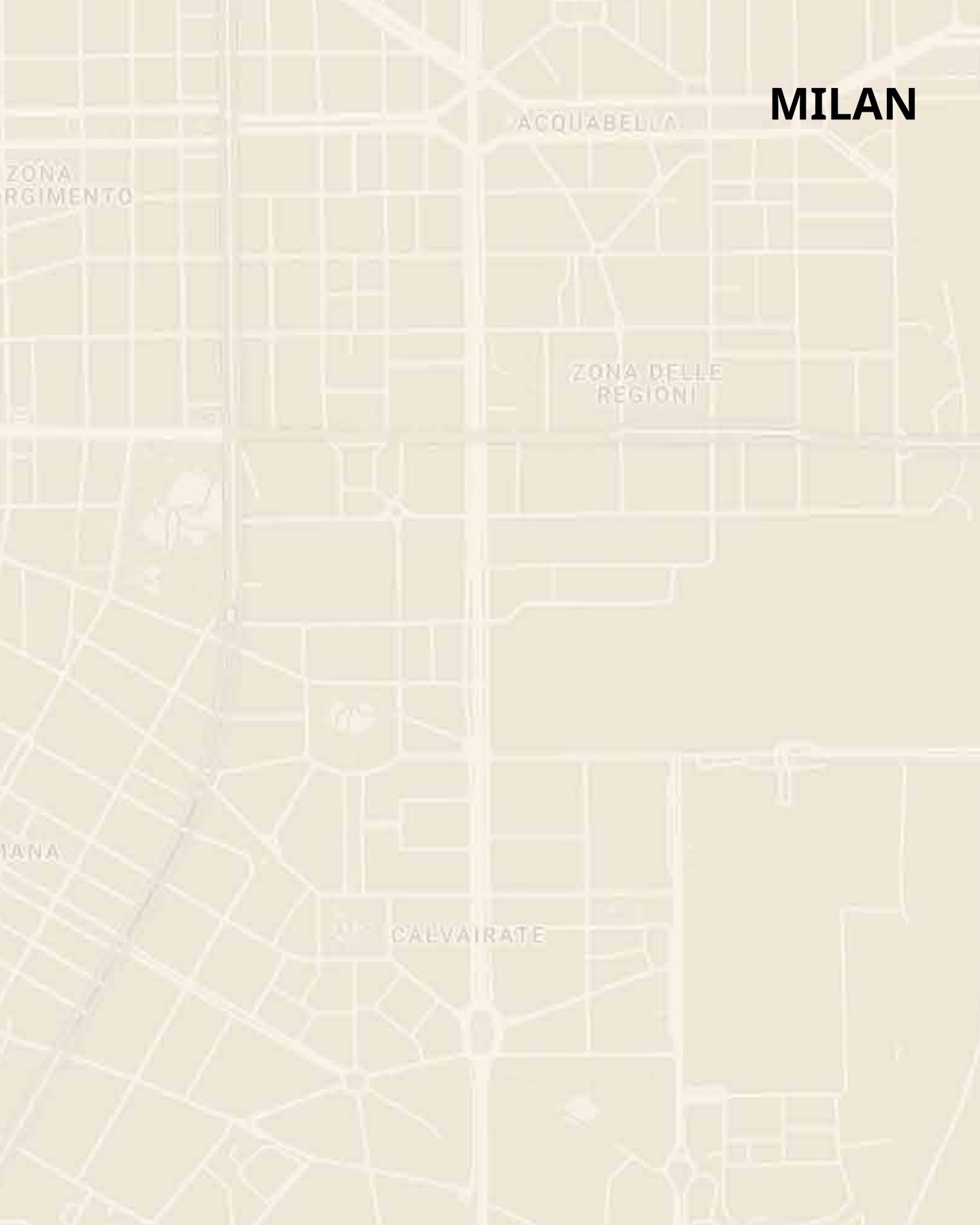
GUASTALLA



TICINESE

PORTA ROMANA

MILAN



ZONA
REGIMENTO

ACQUABELLA

ZONA DELLE
REGIONI

IANA

CALVAIRATE

MILAN

Via della Commenda, 13



Via della Commenda

Via S. Barnaba

Via Manfredo Fanti

Via Alfonso Lamarmora

14

45°27'30.89"N, 9°11'56.12"E
45.45849, 9.19885





Viale Monte Nero 44

MILAN



Viale Regina Margherita

Viale Monte Nero

Via Bergamo



45°27'25.26"N, 9°12'19.33"E
45.45701, 9.20536

VENICE



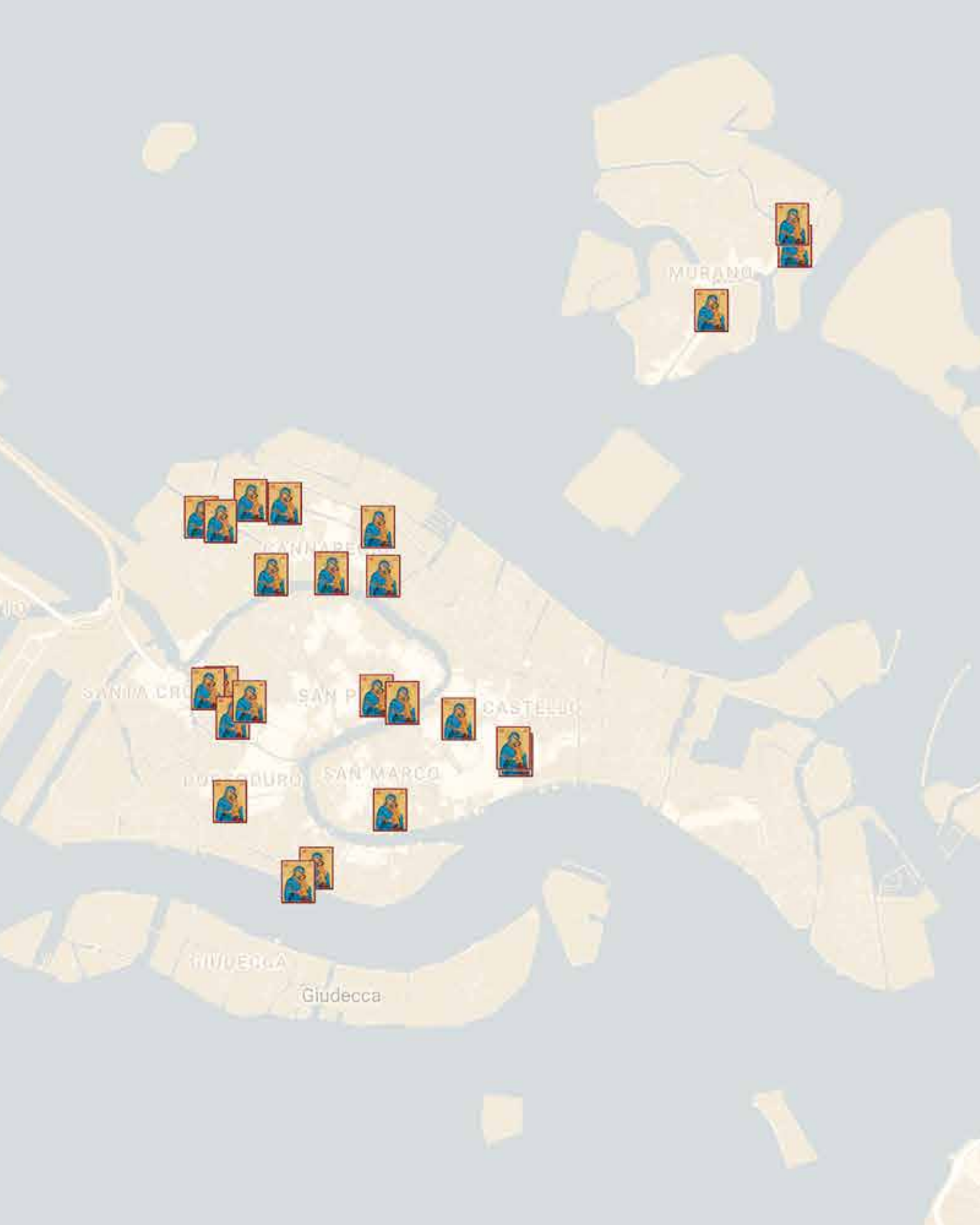
PORTO
MARGHERA

SAN GIULIANO

Isola delle
Tresse

MUSIGNA

MUSIGNA



MURANO



SANTA CROCE



SAN P



CASTELLO



DORSODURO



SAN MARCO



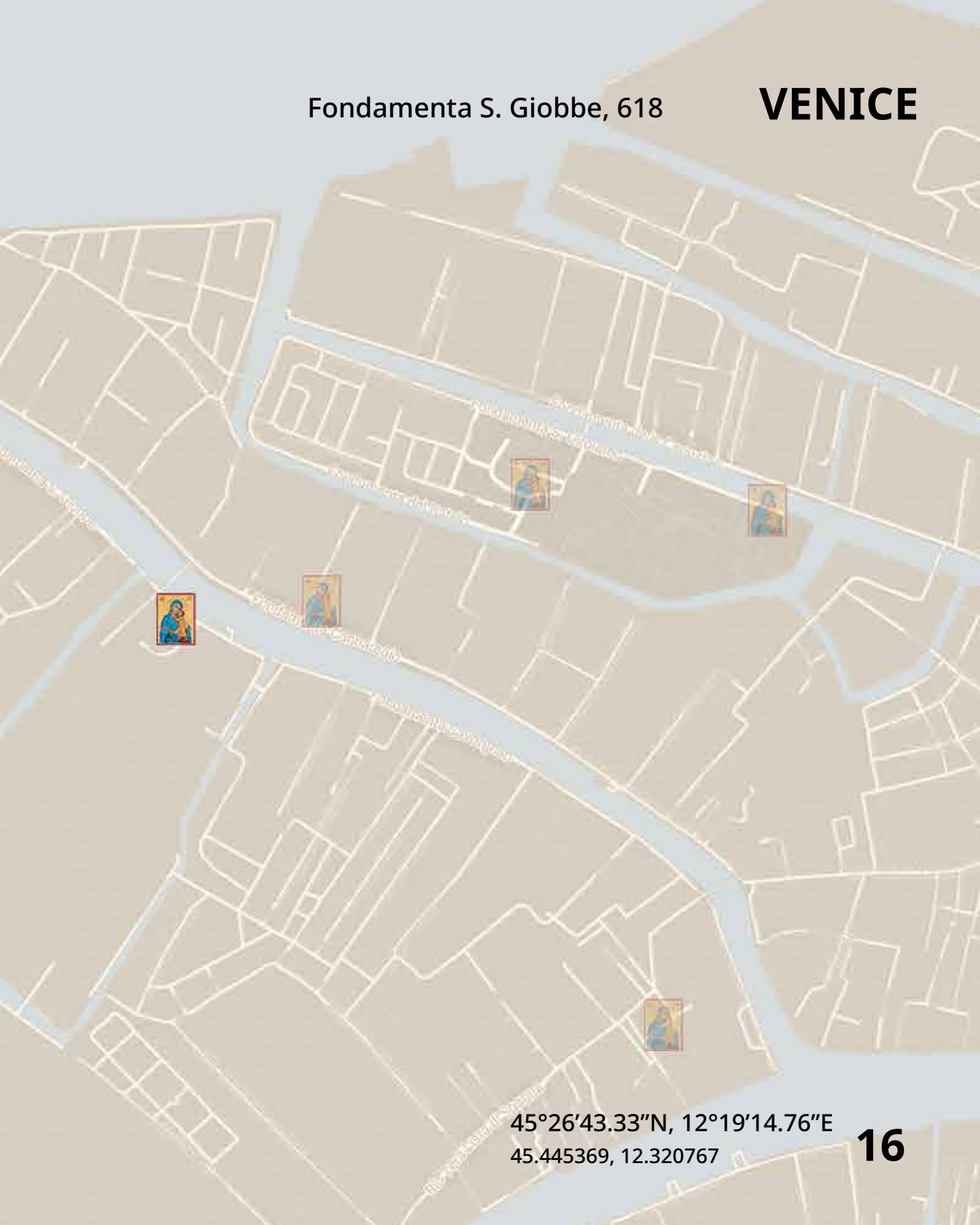
GIUDECCA

Giudecca



Fondamenta S. Giobbe, 618

VENICE



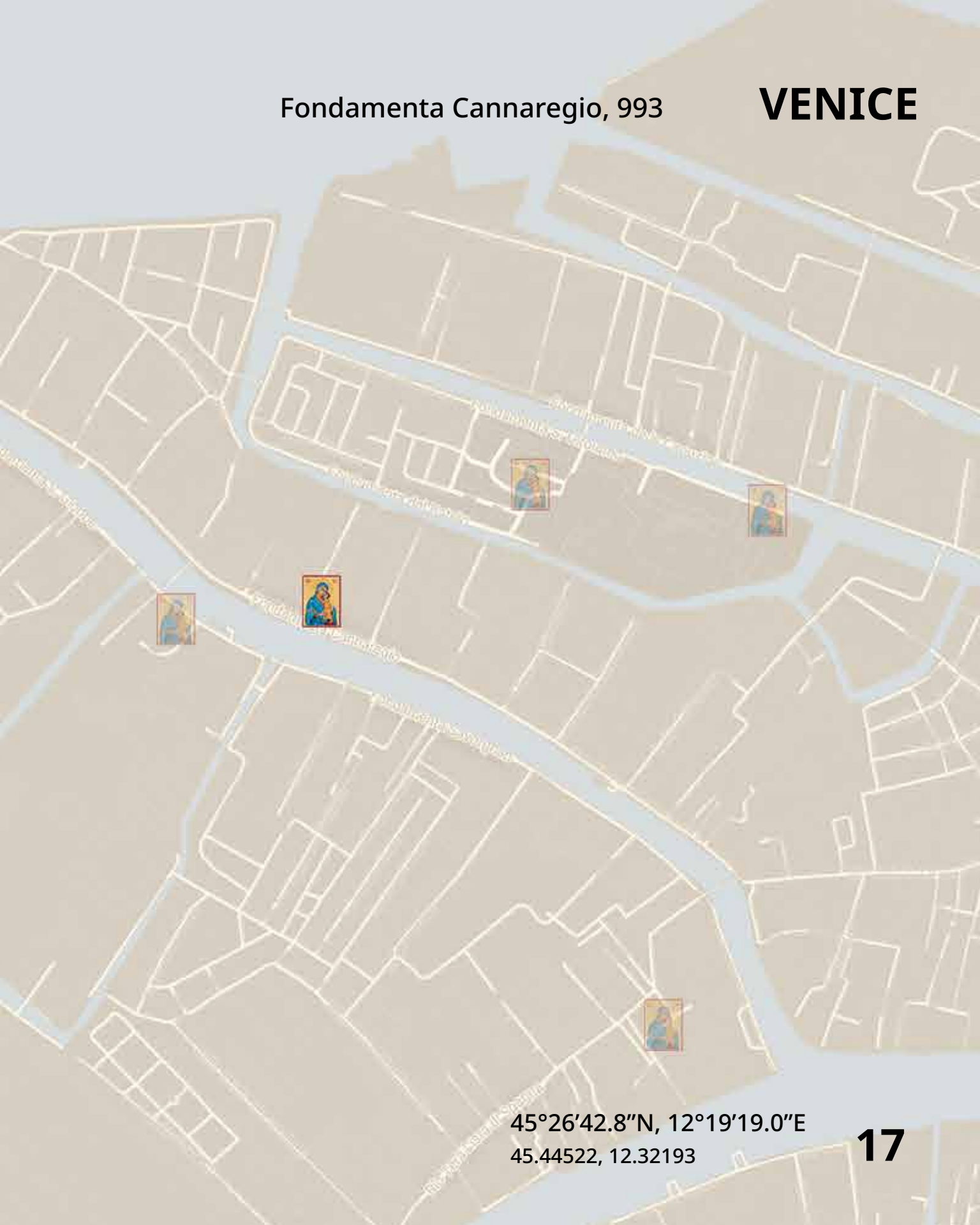
45°26'43.33"N, 12°19'14.76"E
45.445369, 12.320767



AVE MARIA 1954-1987

Fondamenta Cannaregio, 993

VENICE

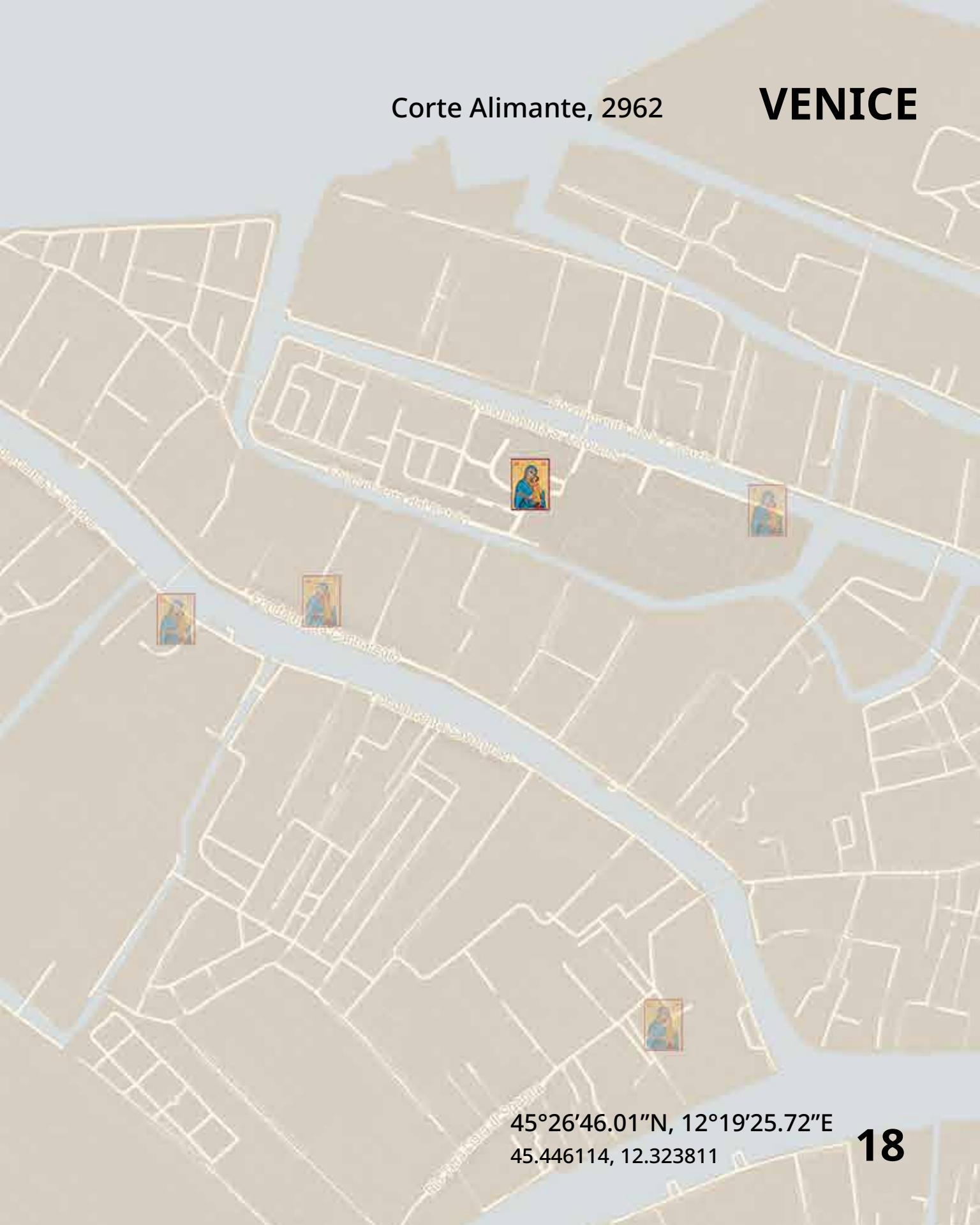


45°26'42.8"N, 12°19'19.0"E
45.44522, 12.32193



Corte Alimante, 2962

VENICE

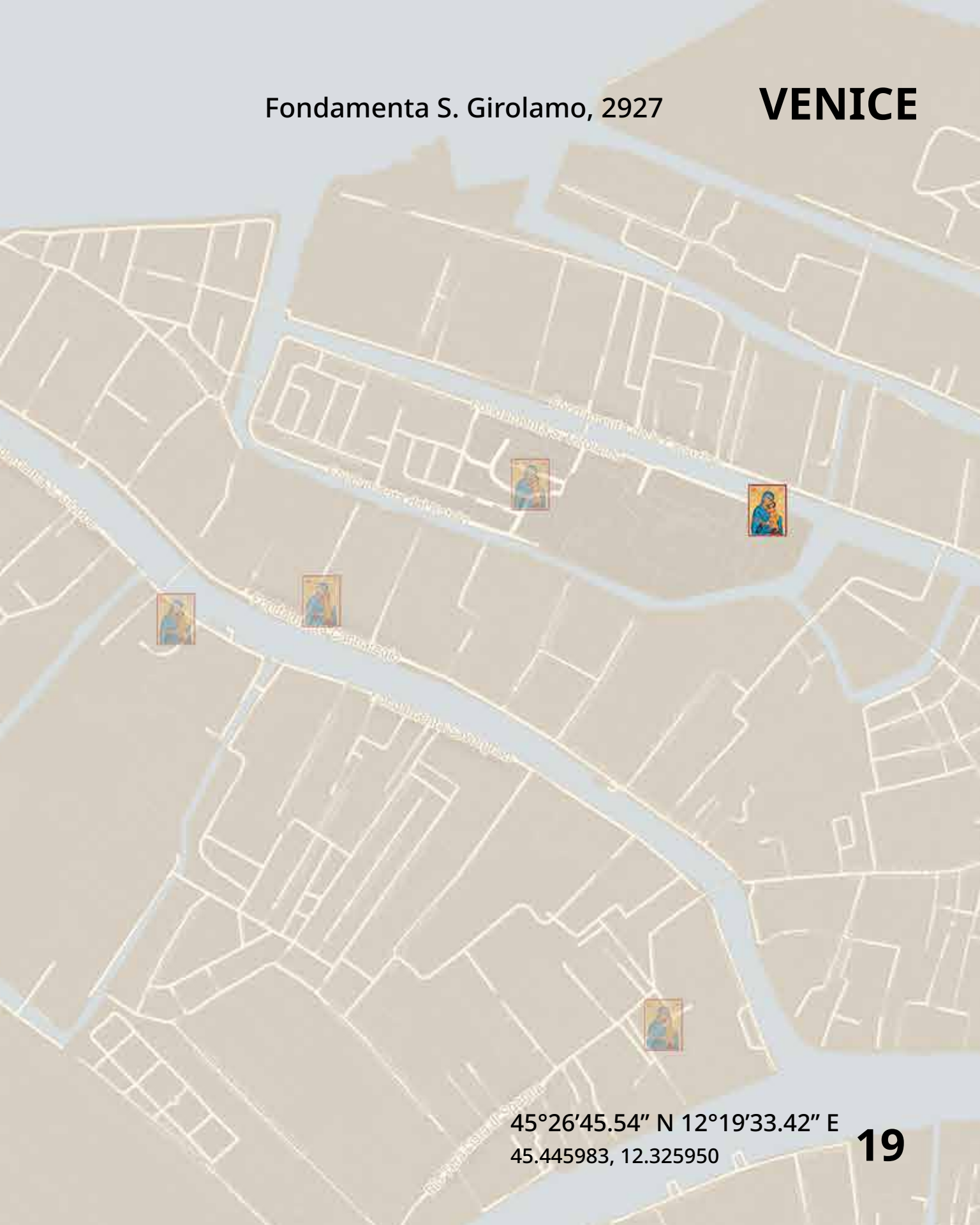


45°26'46.01"N, 12°19'25.72"E
45.446114, 12.323811



Fondamenta S. Girolamo, 2927

VENICE

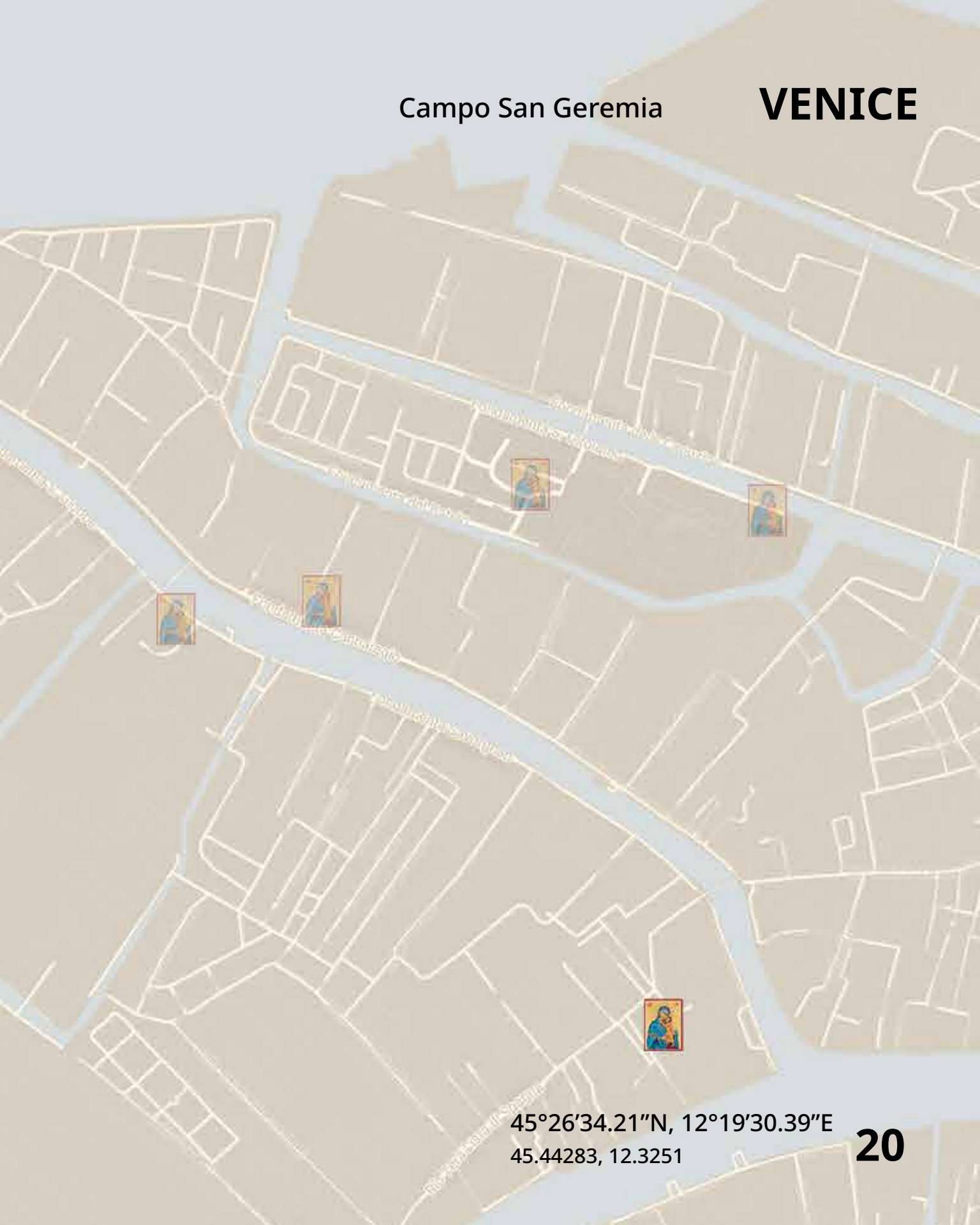


45°26'45.54" N 12°19'33.42" E
45.445983, 12.325950



Campo San Geremia

VENICE



45°26'34.21"N, 12°19'30.39"E
45.44283, 12.3251



Salita Fontego, 1763

VENICE



45°26'34.46"N, 12°19'44.01"E
45.4429, 12.32889



Calle Larga, 2571

VENICE



45°26'41.82"N, 12°19'54.44"E
45.44495, 12.33178



S. VINCE

Strada Nova, 2232

VENICE



45°26'34.09"N, 12°19'55.75"E
45.4428, 12.33215

23


VENICE

Fondamenta Condulmer, 245



24

45°26'16.35"N, 12°19'16.06"E
45.43787, 12.32112



VENICE

Calle dei Amai, 190



25

45°26'16.4"N, 12°19'19.15"E
45.43788, 12.32198



PER I POVERI
DI S. VINCENZO DE PAOLI



VENICE

Ramo Cimesin, 3078



26

45°26'14.4"N, 12°19'25.6"E
45.43733, 12.32377



AVE · MARIA · GRATIA · PLENA ·

VENICE

Santa Croce, 134/136



27

45°26'11.66"N, 12°19'21.67"E
45.43657, 12.32268



VENICE

Calle de le Paziienza, 2625



28

45°25'58.58"N, 12°19'21.27"E
45.43293, 12.32257



VENICE

Calle del Perdon, 1338



29

45°26'15.22"N, 12°19'54.27"E
45.43756, 12.33174



VENICE

Sotoportego del Traghetto



30

45°26'14.0"N, 12°20'00.1"E
45.43722, 12.33335



VENICE

Ramo Marzaria del Salvador, 4852



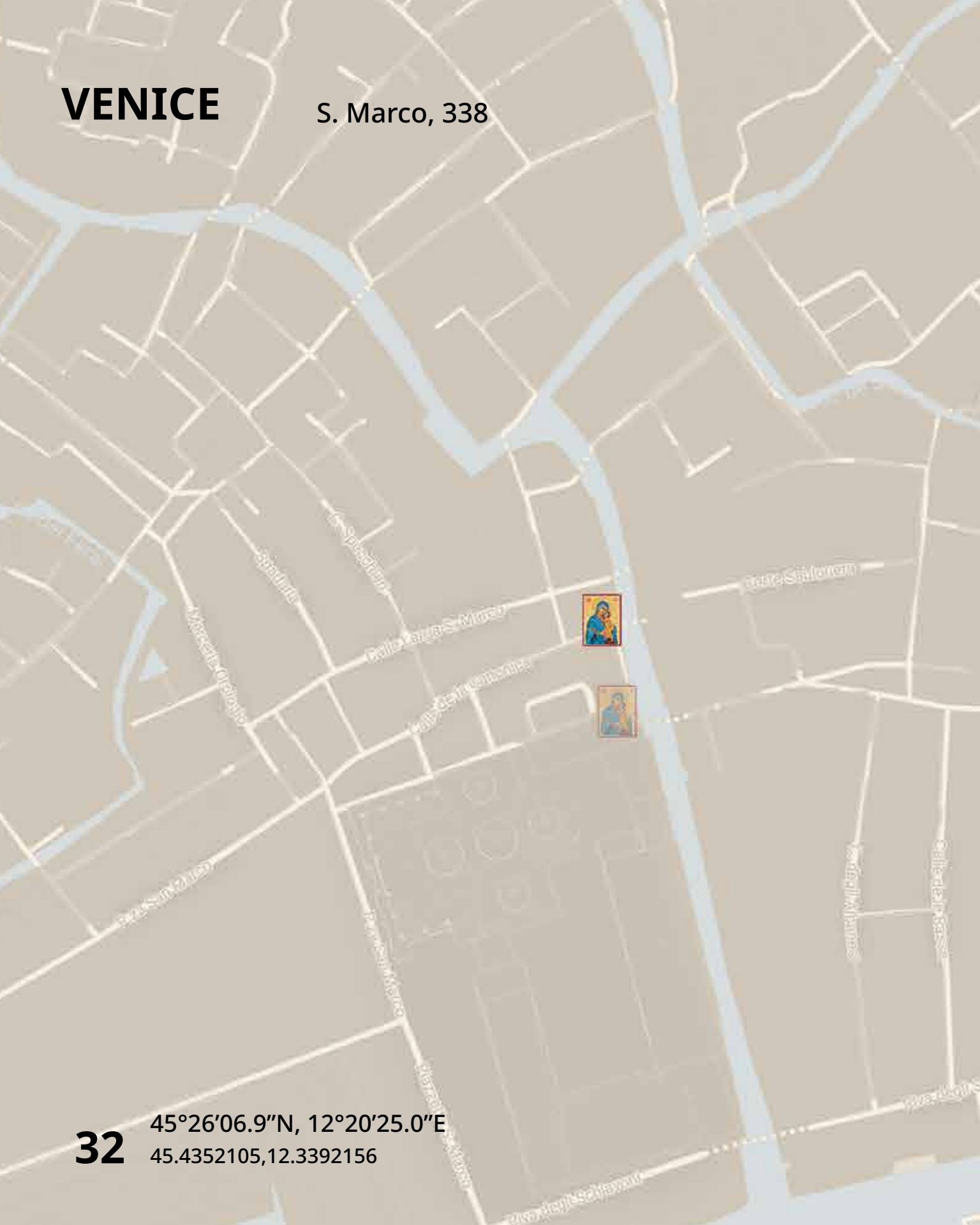
31

45°26'11.5"N, 12°20'12.8"E
45.43654, 12.33689



VENICE

S. Marco, 338



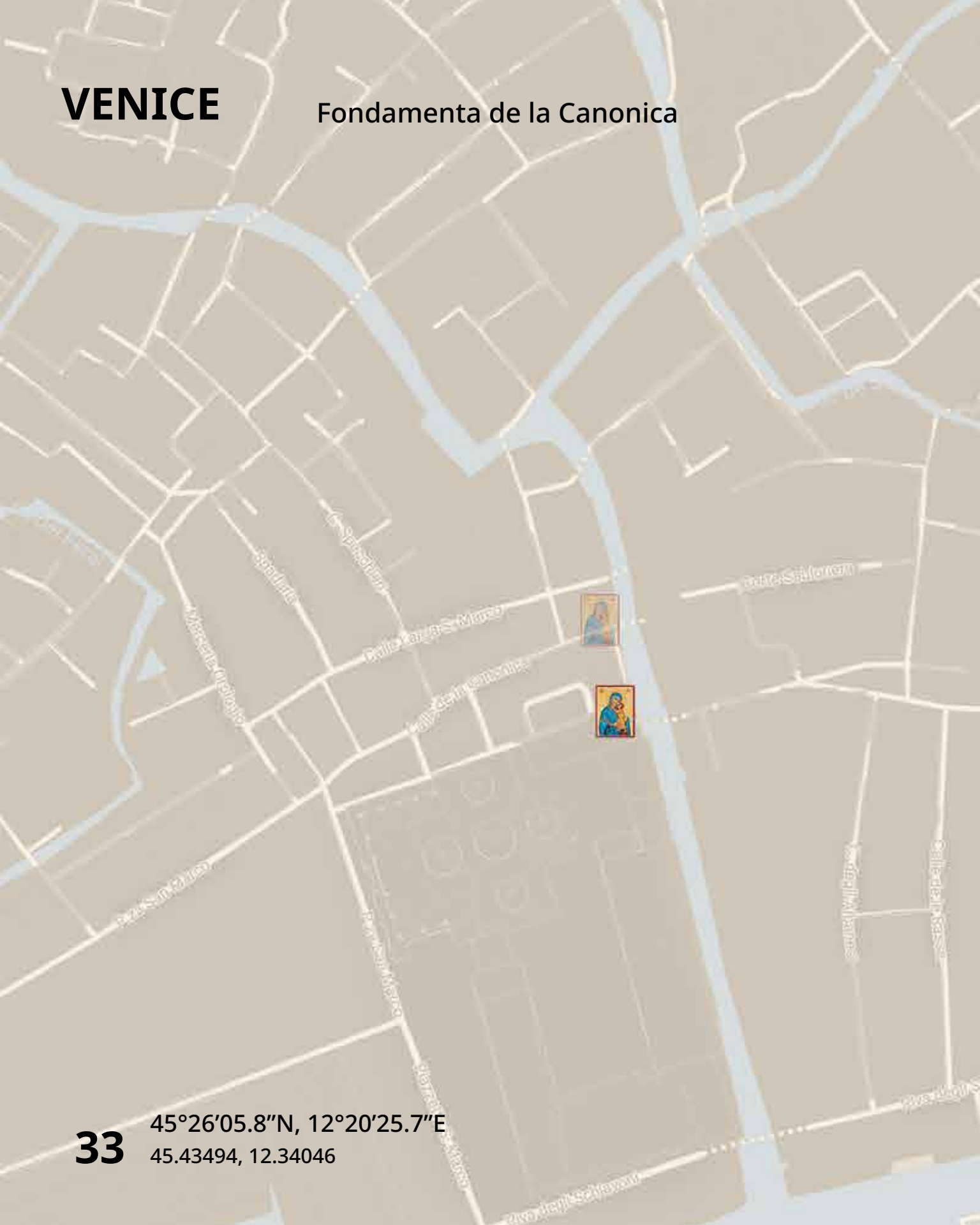
32

45°26'06.9"N, 12°20'25.0"E
45.4352105, 12.3392156



VENICE

Fondamenta de la Canonica



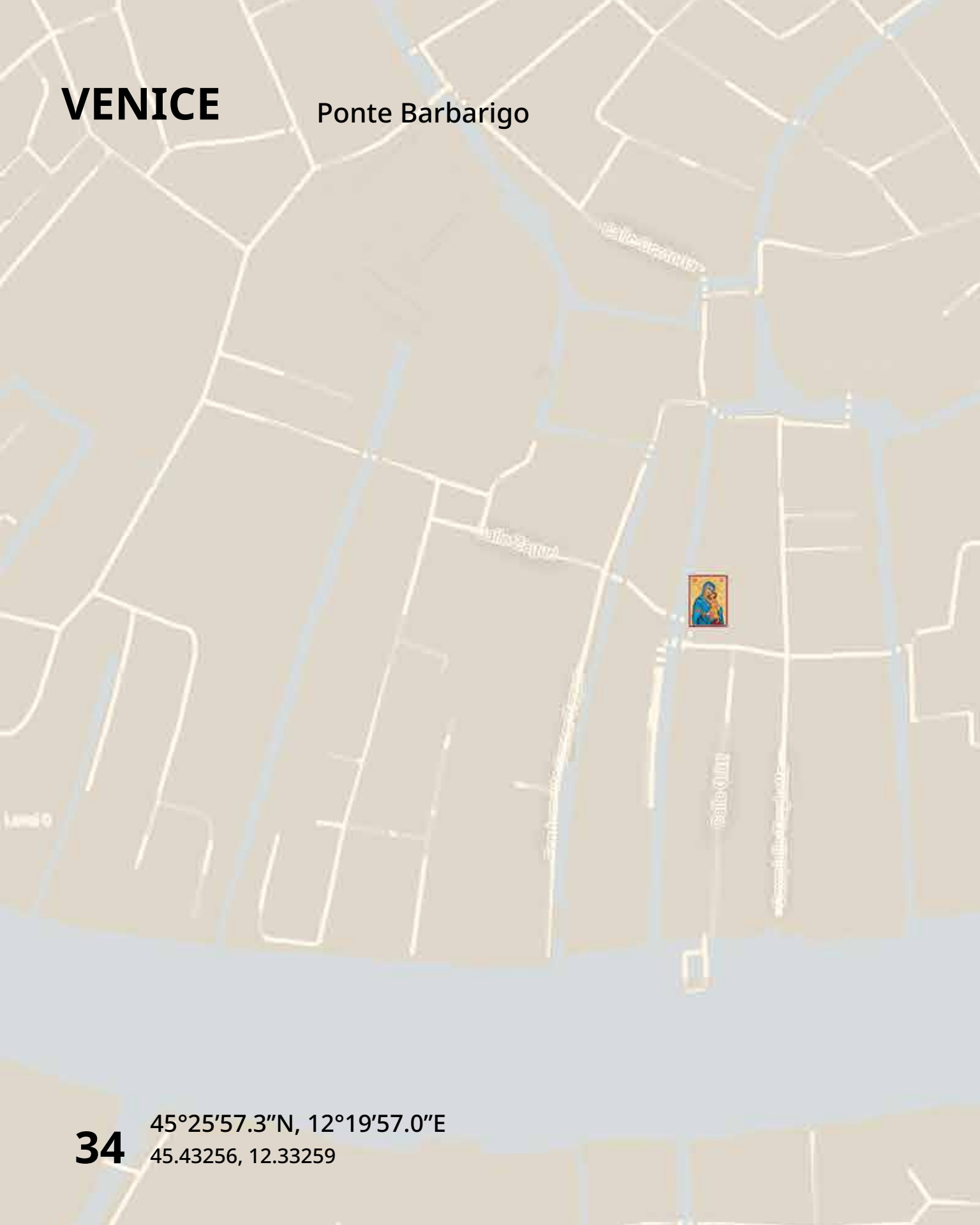
33

45°26'05.8"N, 12°20'25.7"E
45.43494, 12.34046



VENICE

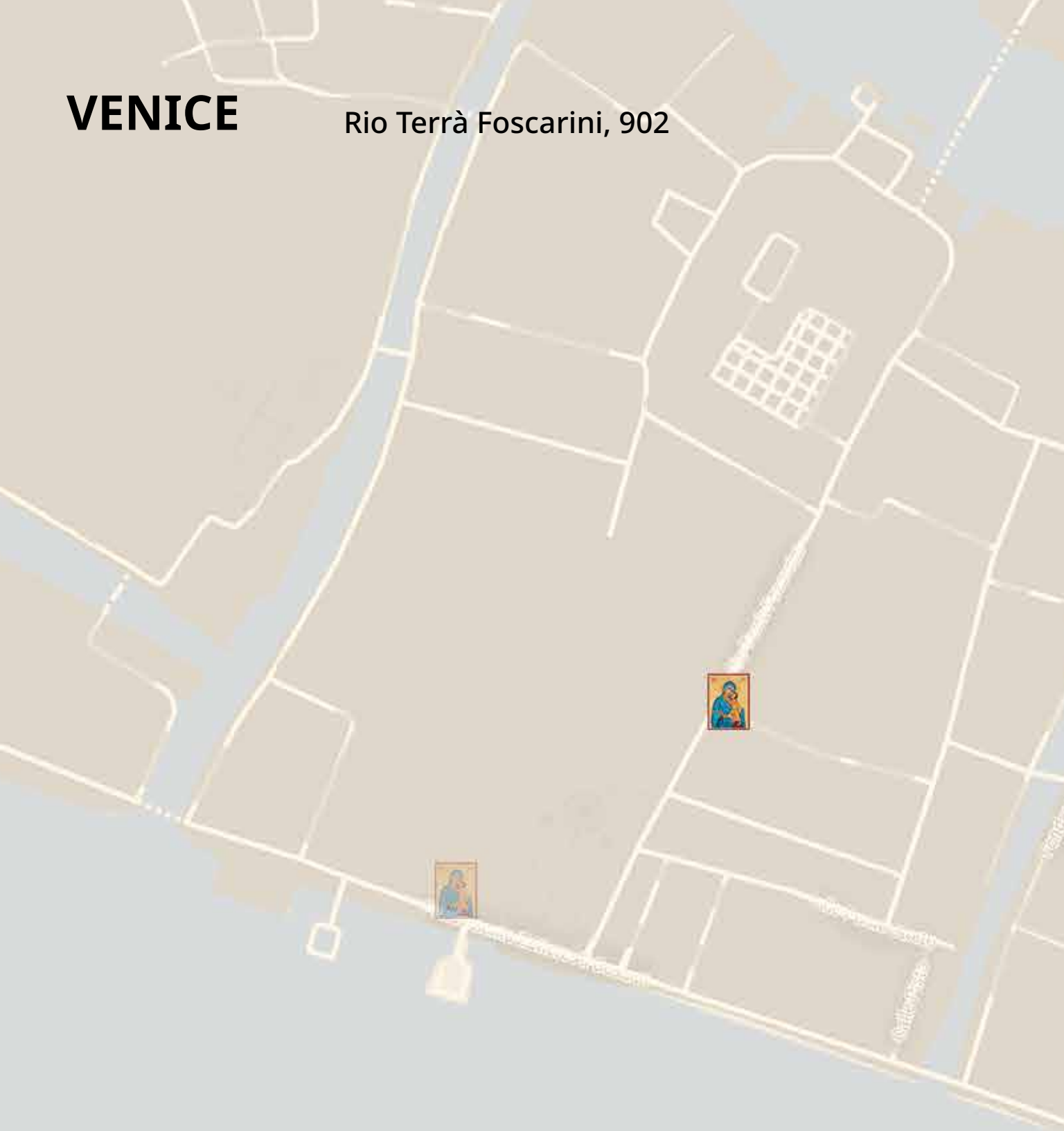
Ponte Barbarigo





VENICE

Rio Terrà Foscarini, 902



35

45°25'48.01"N, 12°19'40.6"E
45.43, 12.32794



Abhishek K. Singh

VENICE

Fondamenta Zattere Ai Gesuati, 918b



36

45°25'46.0"N, 12°19'36.7"E
45.42943, 12.32685





Fondamenta dei Vetrai, 110

MURANO



45°27'15.78"N, 12°21'9.96"E
45.45441, 12.35271



Fondamenta Andrea Navagero, 18

MURANO



45°27'26.2"N, 12°21'28.7"E
45.45727, 12.35796



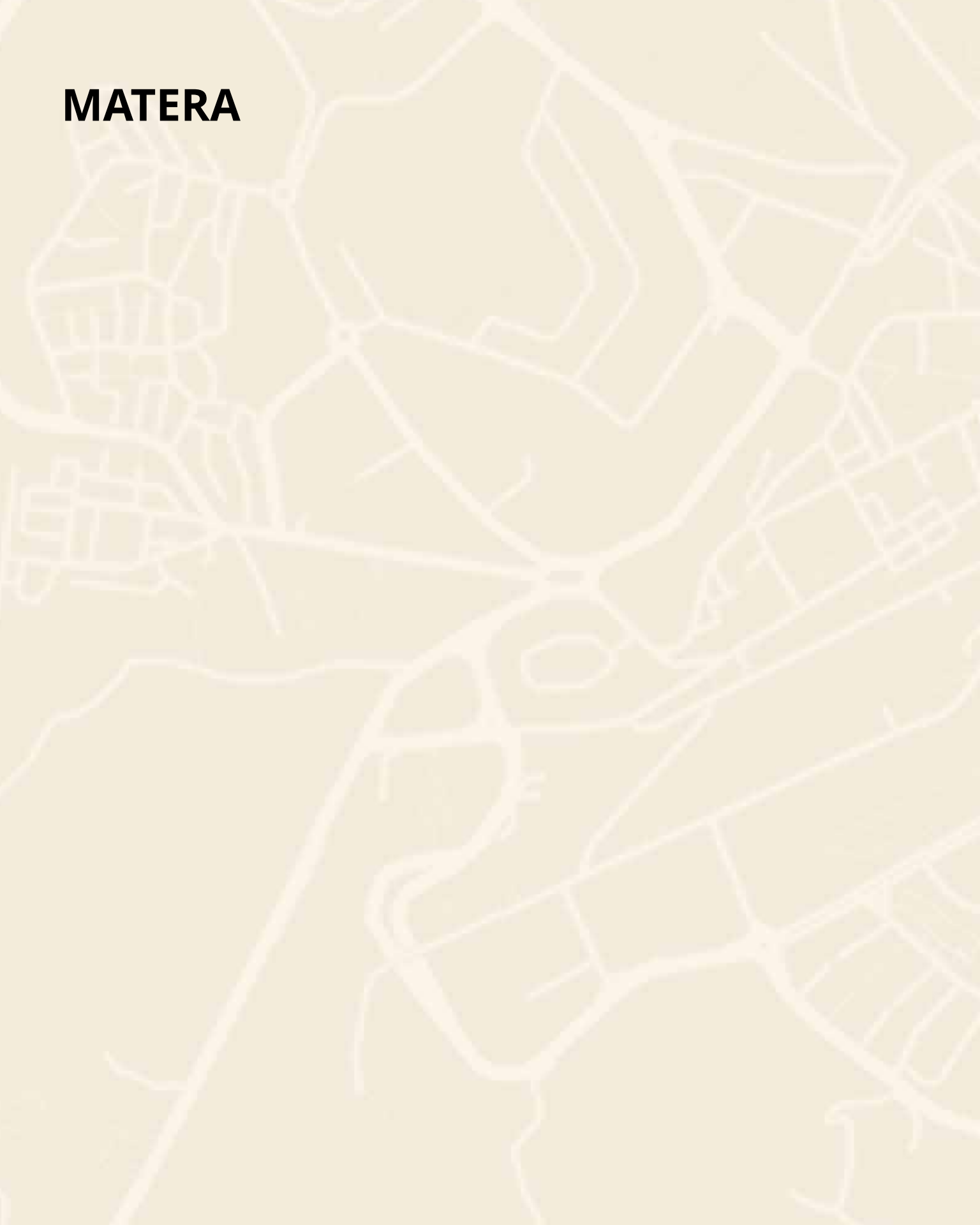
Fondamenta Sebastiano Santi, 17

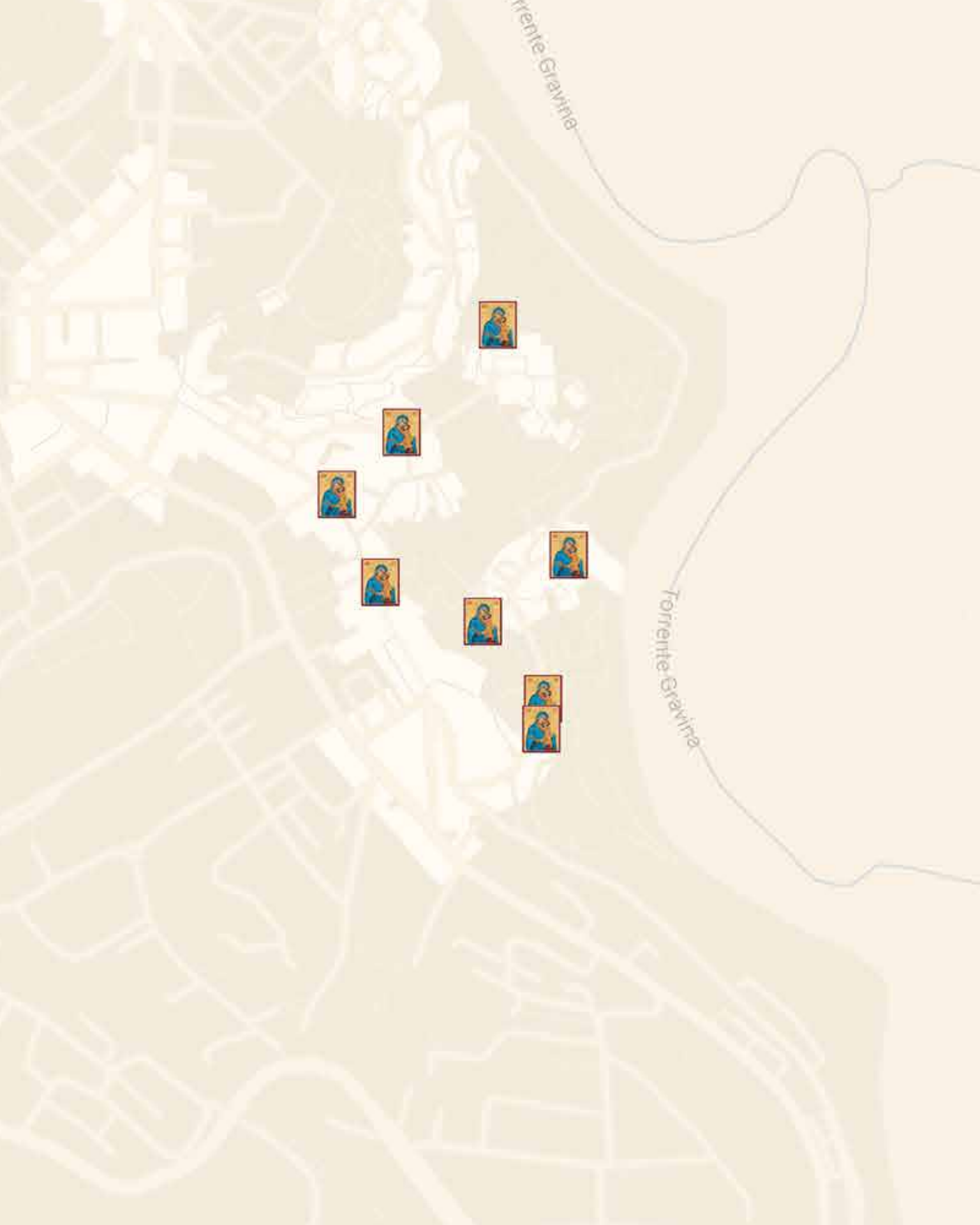
MURANO



45°27'29.43"N, 12°21'28.06"E
45.45818, 12.35784

MATERA





Torrente Gravina

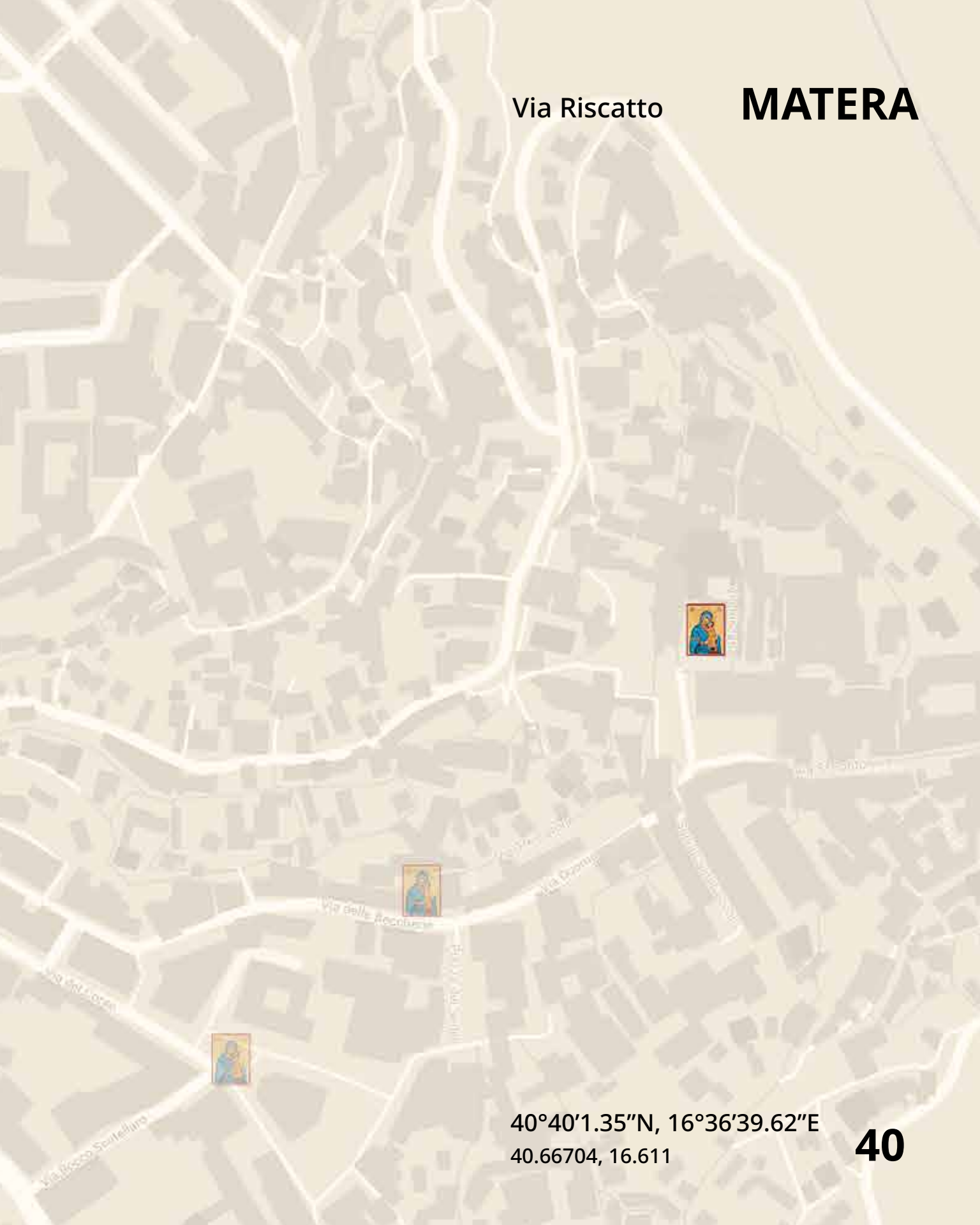
Torrente Gravina





Via Riscatto

MATERA



Via delle Rocce

Via D'Amico
Via D'Amico

Via del Corallo

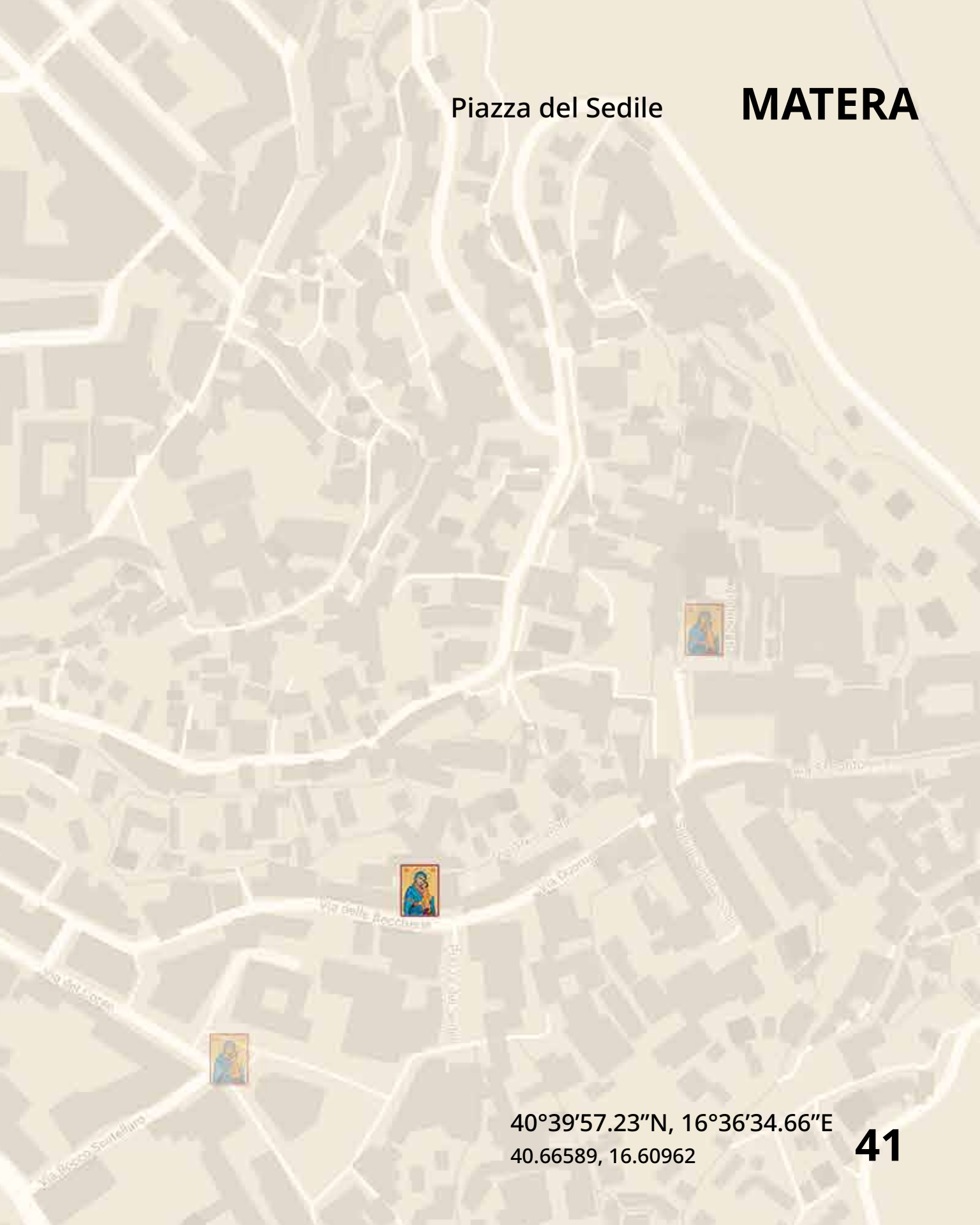
Via Biagio Spatellano

40°40'1.35"N, 16°36'39.62"E
40.66704, 16.611



Piazza del Sedile

MATERA

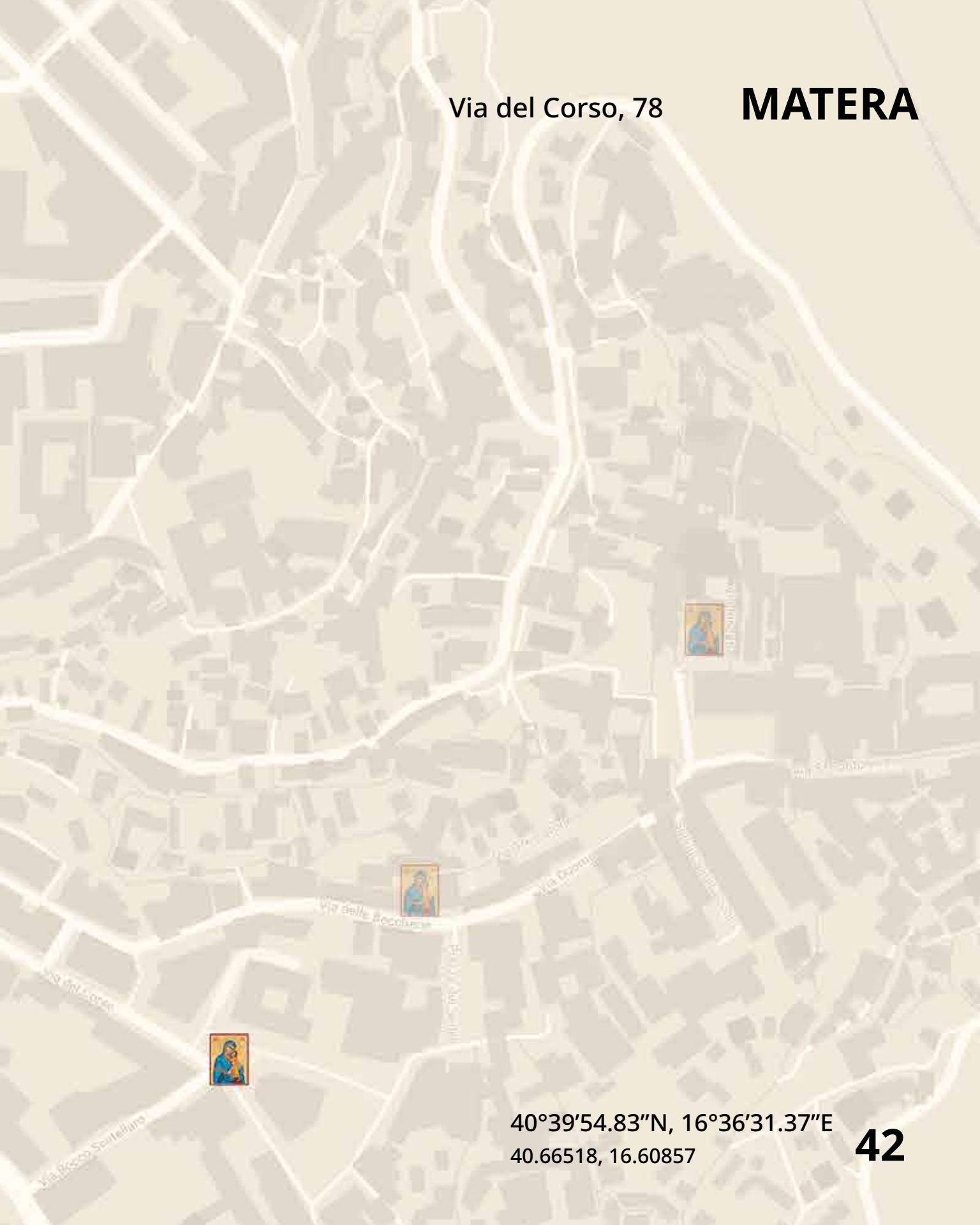


40°39'57.23"N, 16°36'34.66"E
40.66589, 16.60962



Via del Corso, 78

MATERA



40°39'54.83"N, 16°36'31.37"E
40.66518, 16.60857



Working for Matera - Open Future

al lavoro per
Matera

INTERVENTI NEI RIONE SASSI RESTAURO E RIQUALIFICAZIONE
DEL CONNETTIVO URBANO DI VIA SAN BARTOLOMEO
(titolo in inglese)

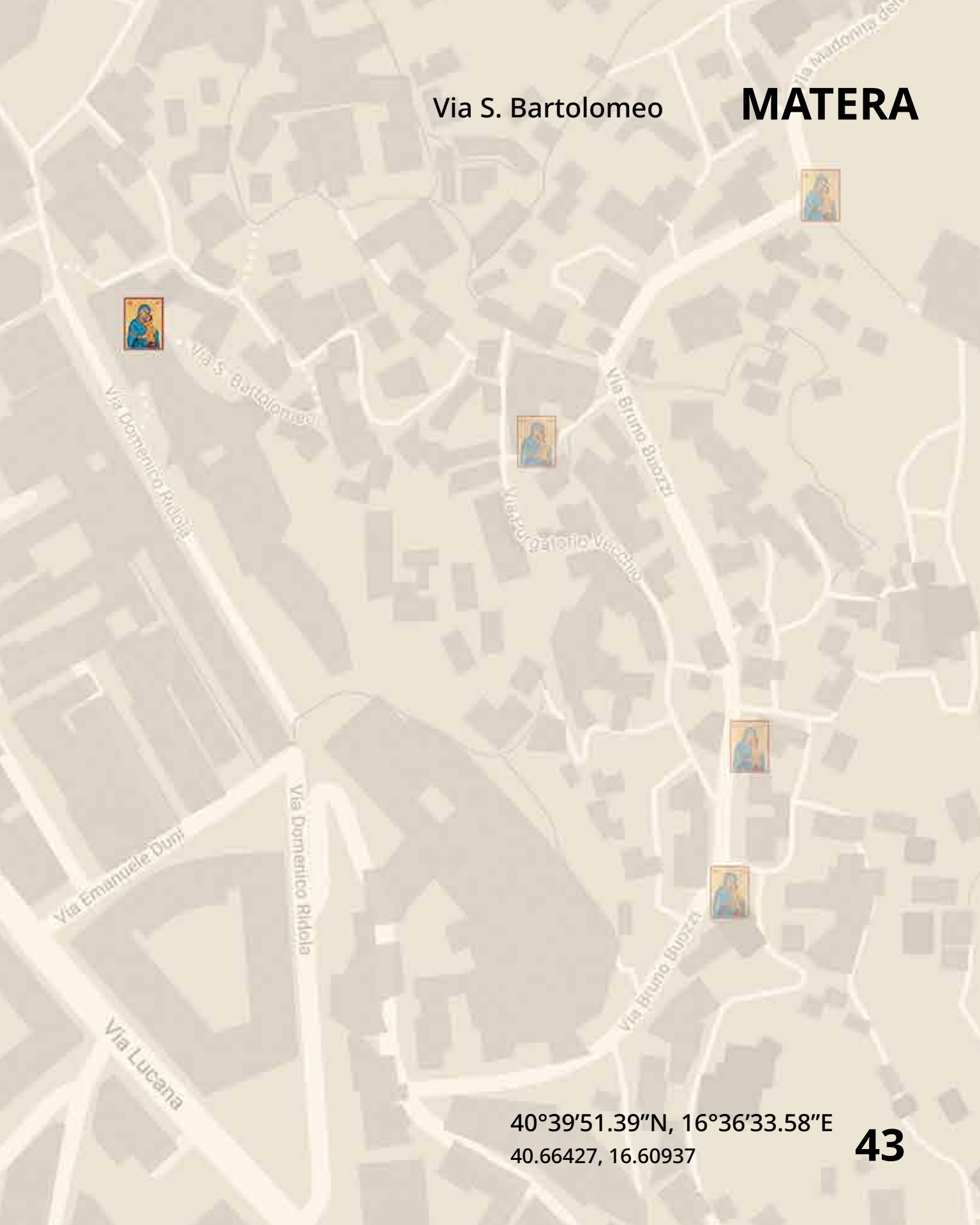
Comune di Matera - Assessorato Opere Pubbliche
Matera Municipality - Department of Infrastructure

- Fonte Finanziaria: *Financing Source*: Legge 208/2015 c. 347
- Delibera settoriale: *Decision*: *Arch. Francesco P. Gravina*
- R.U.P. / *Project Manager*: *Ing. Emanuele Lamacchia Aho*
- Progettista / *Design*: *Ing. Raffaele MIGLIORI*
- Direttore dei lavori / *Project Site Manager*: *Ing. Biagio FERRARA*
- Direttore Operativo: *Ing. Pietro B. CARDONE*
- C.S.P./C.S.E.: *Ing. Raffaele MIGLIORI*

Lucania

Via S. Bartolomeo

MATERA



40°39'51.39"N, 16°36'33.58"E
40.66427, 16.60937



Piazza San Pietro Caveoso

MATERA

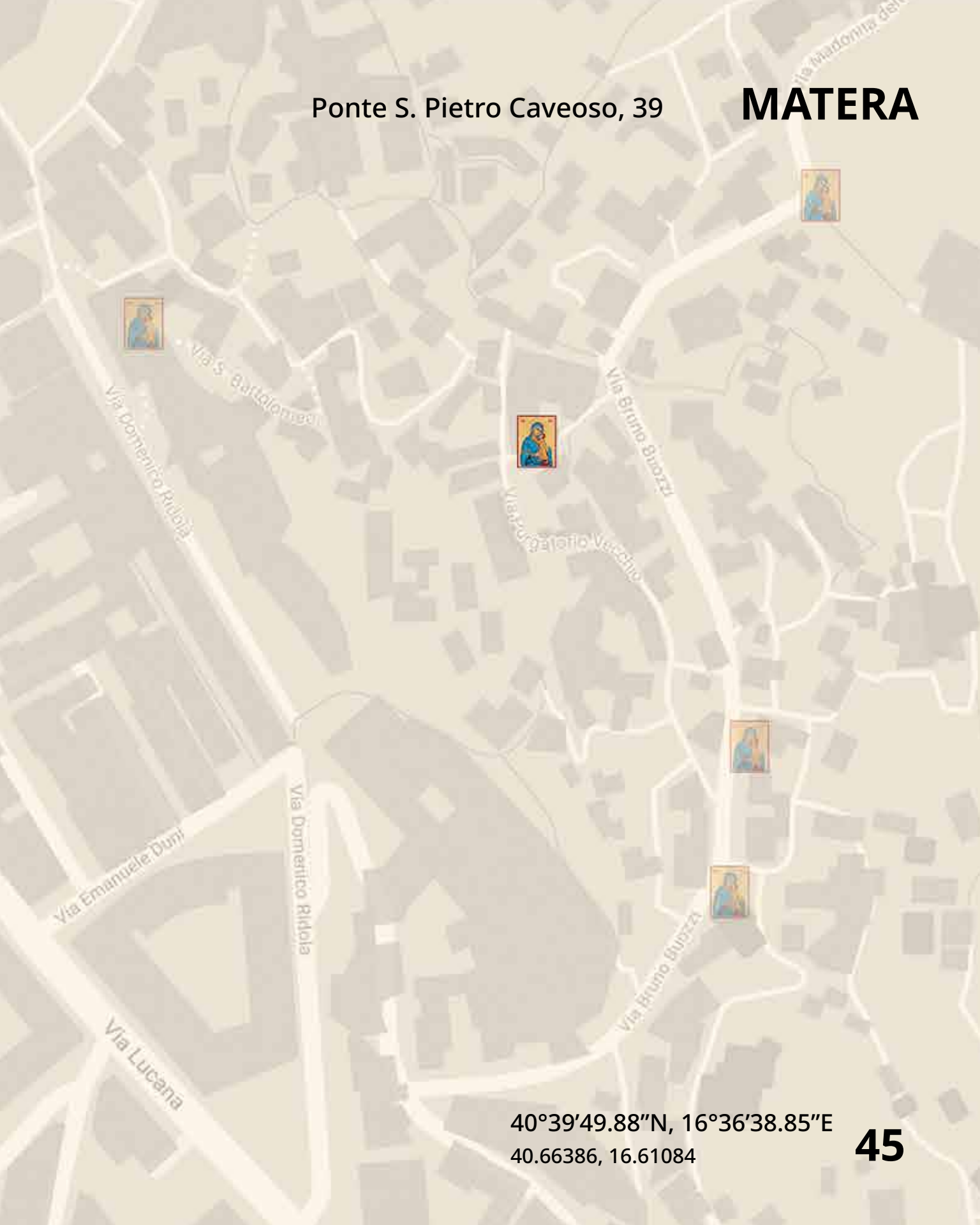


40°39'52.47"N, 16°36'43.24"E
40.66457, 16.61201



Ponte S. Pietro Caveoso, 39

MATERA



40°39'49.88"N, 16°36'38.85"E
40.66386, 16.61084

45



Via Bruno Buozzi, 62

MATERA



40°39'46.89"N, 16°36'41.95"E
40.66302, 16.61165



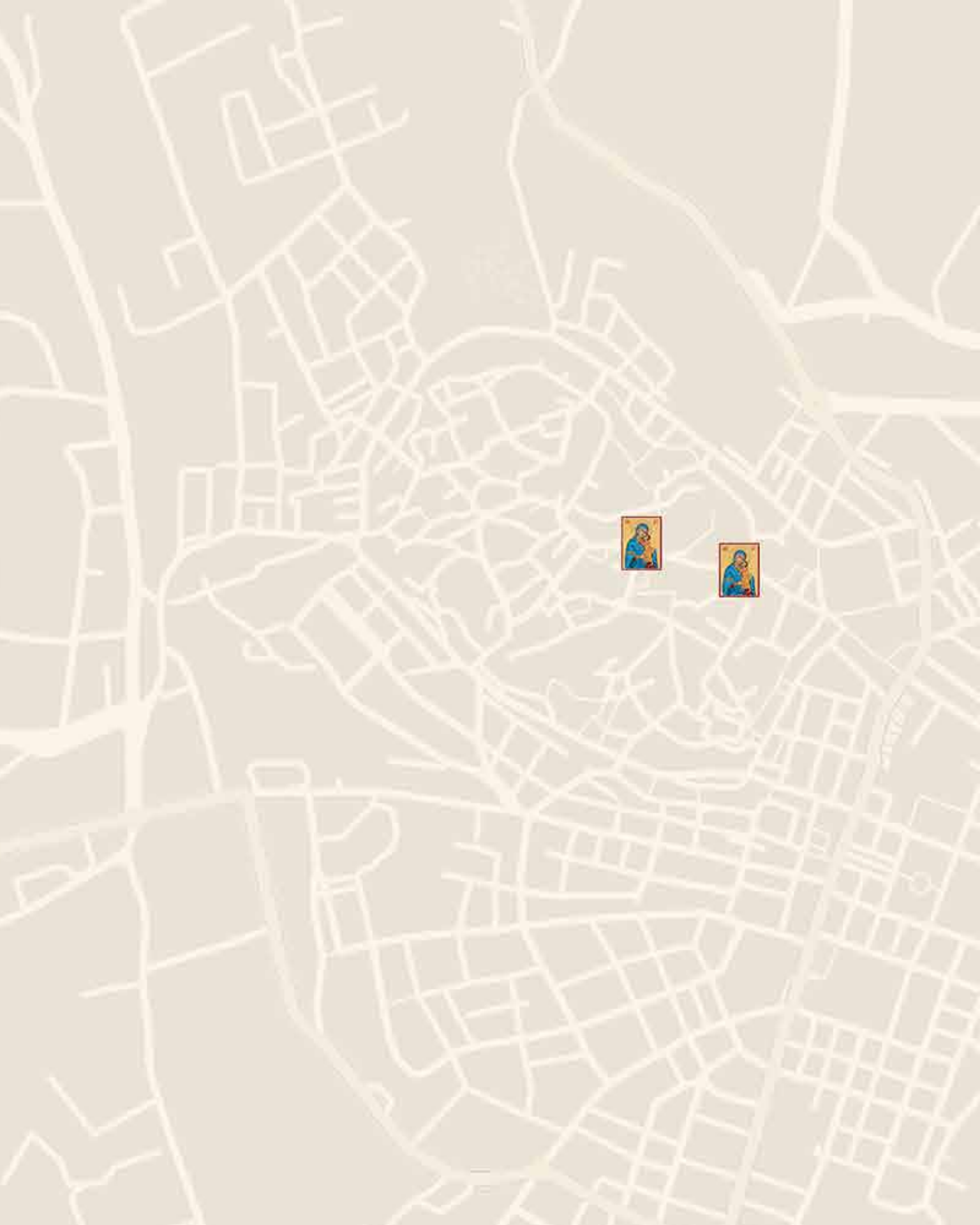
Via Bruno Buozzi, 47

MATERA



40°39'45.72"N, 16°36'41.9"E
40.66261, 16.6116

47



MARTINA FRANCA

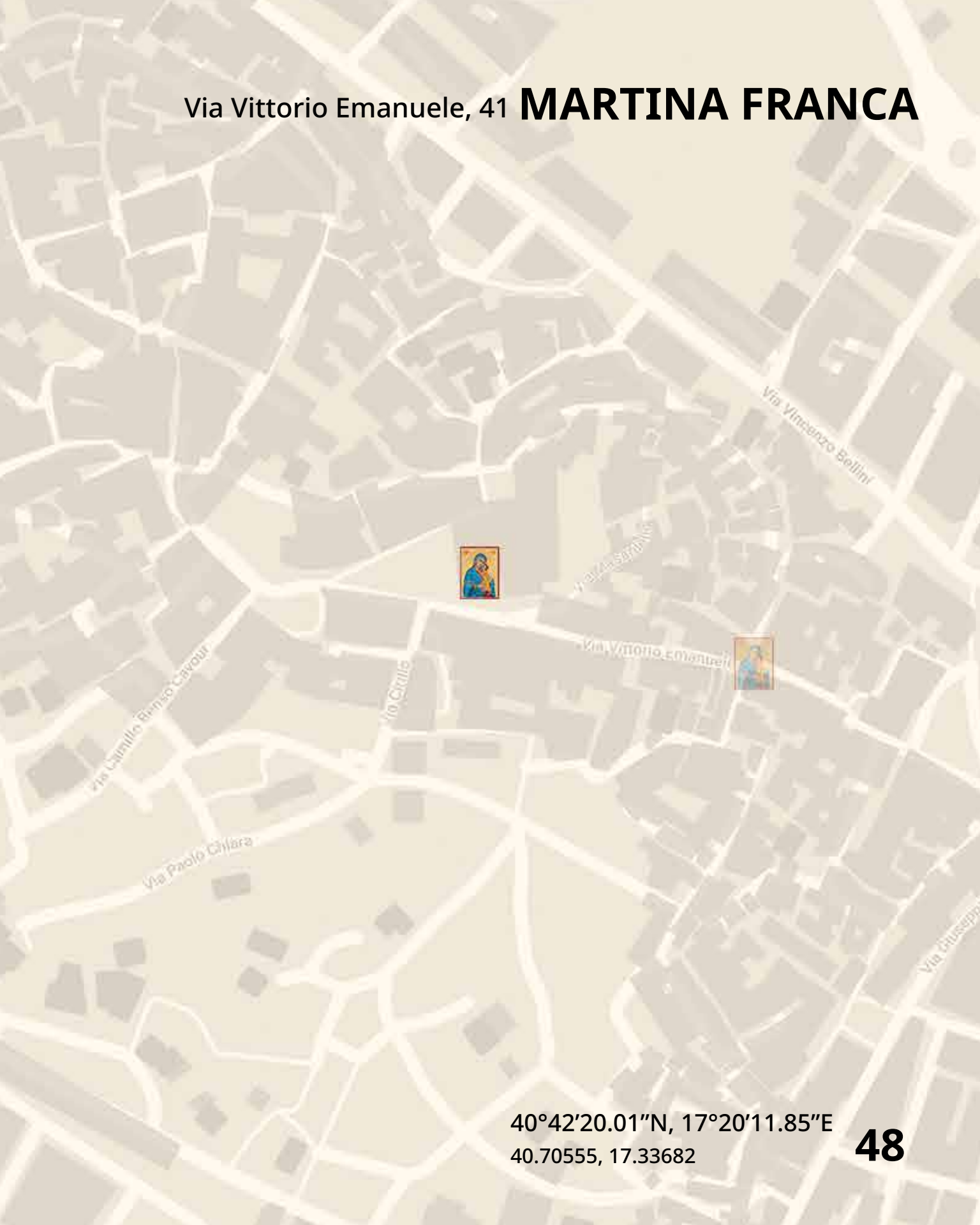




ECCO QUEL CUORE
CHE HA TANTO AMATO GLI UOMINI

CUORE DI GESU'
MARTINA FRANCESCA
20-18-1922

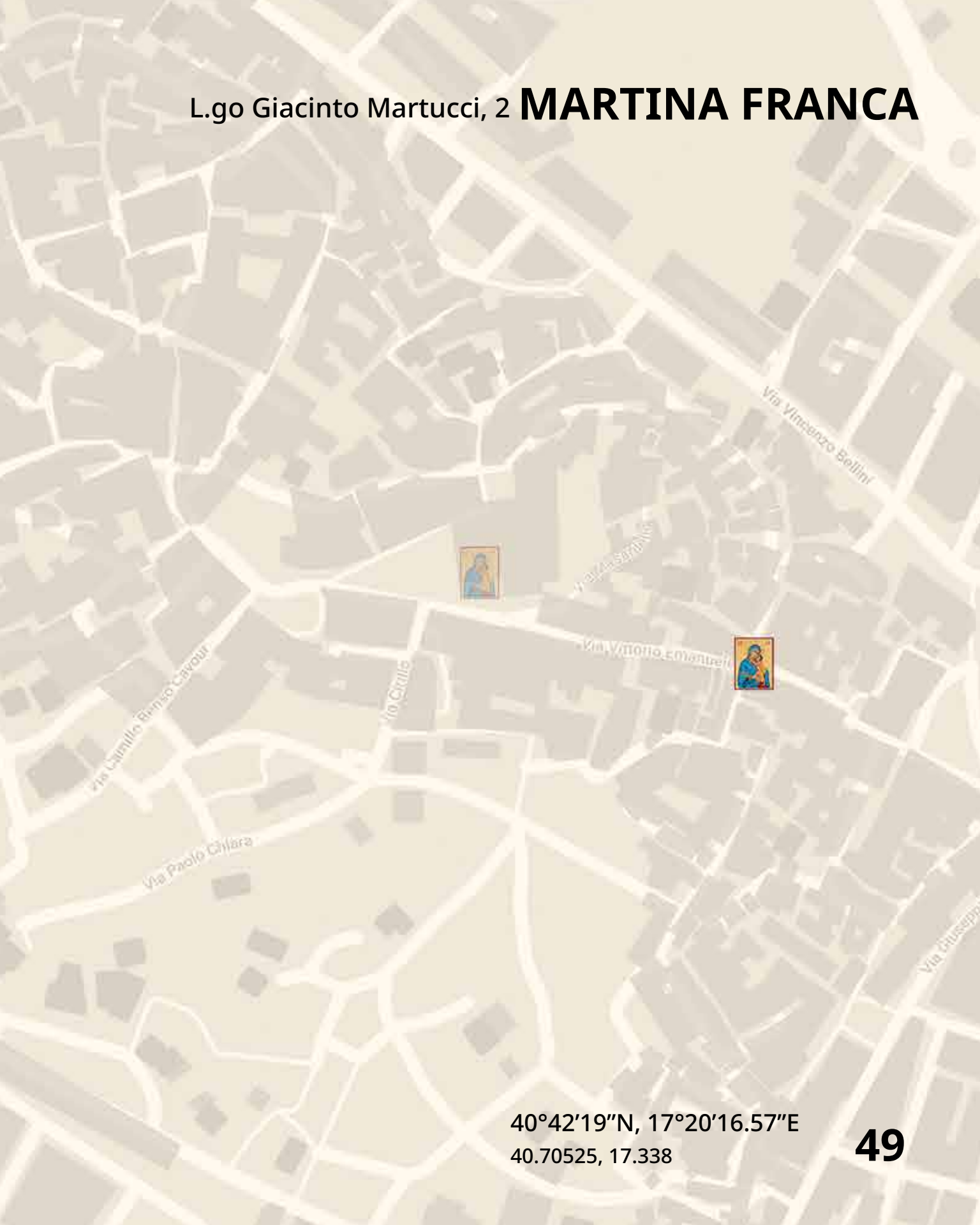
Via Vittorio Emanuele, 41 **MARTINA FRANCA**



40°42'20.01"N, 17°20'11.85"E
40.70555, 17.33682



L.go Giacinto Martucci, 2 **MARTINA FRANCA**



40°42'19"N, 17°20'16.57"E
40.70525, 17.338



Via S. Maria di Costantinopoli, 13

CISTERNINO



40°44'32.5"N, 17°25'35.7"E
40.74235, 17.42657

50

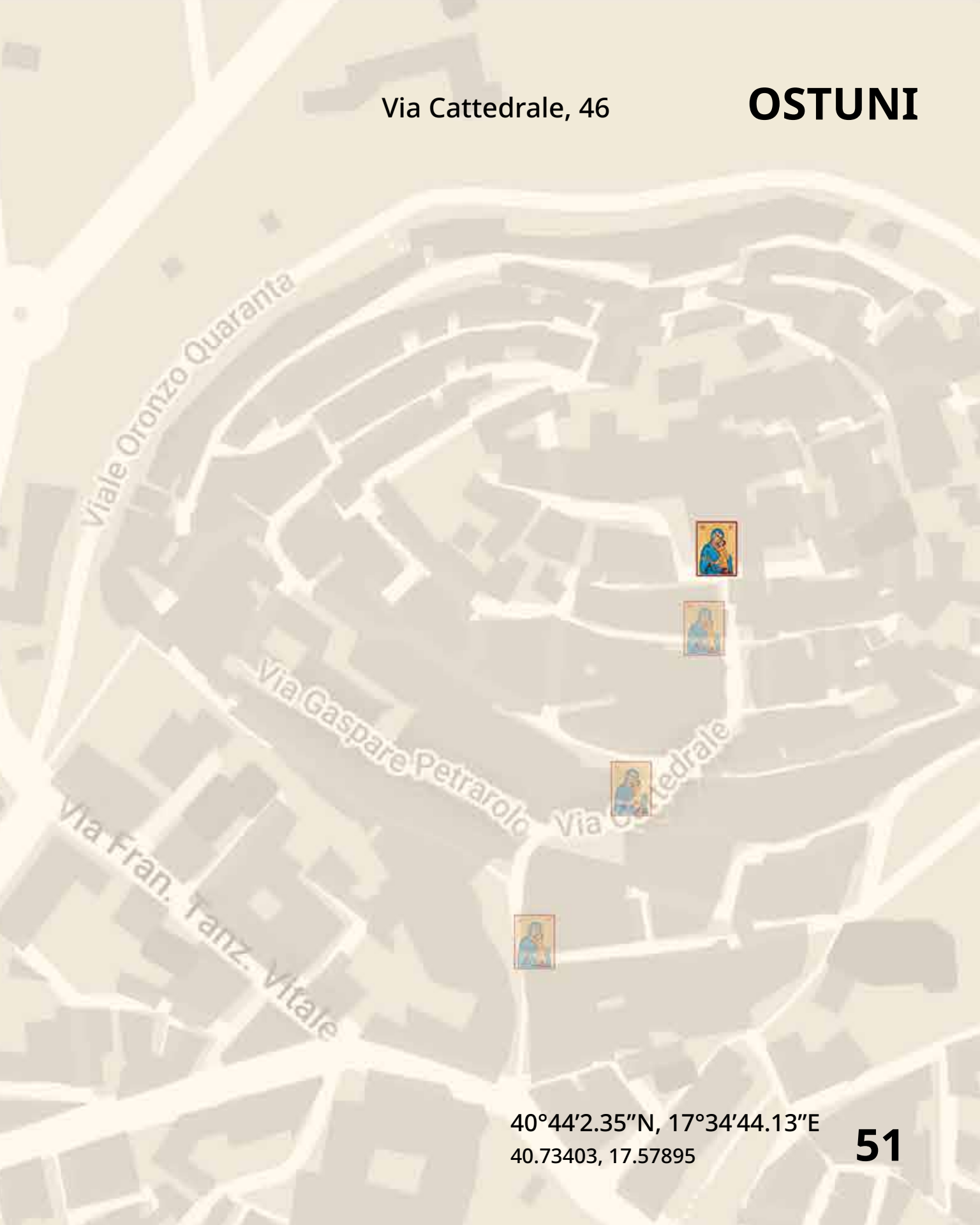
OSTUNI





Via Cattedrale, 46

OSTUNI

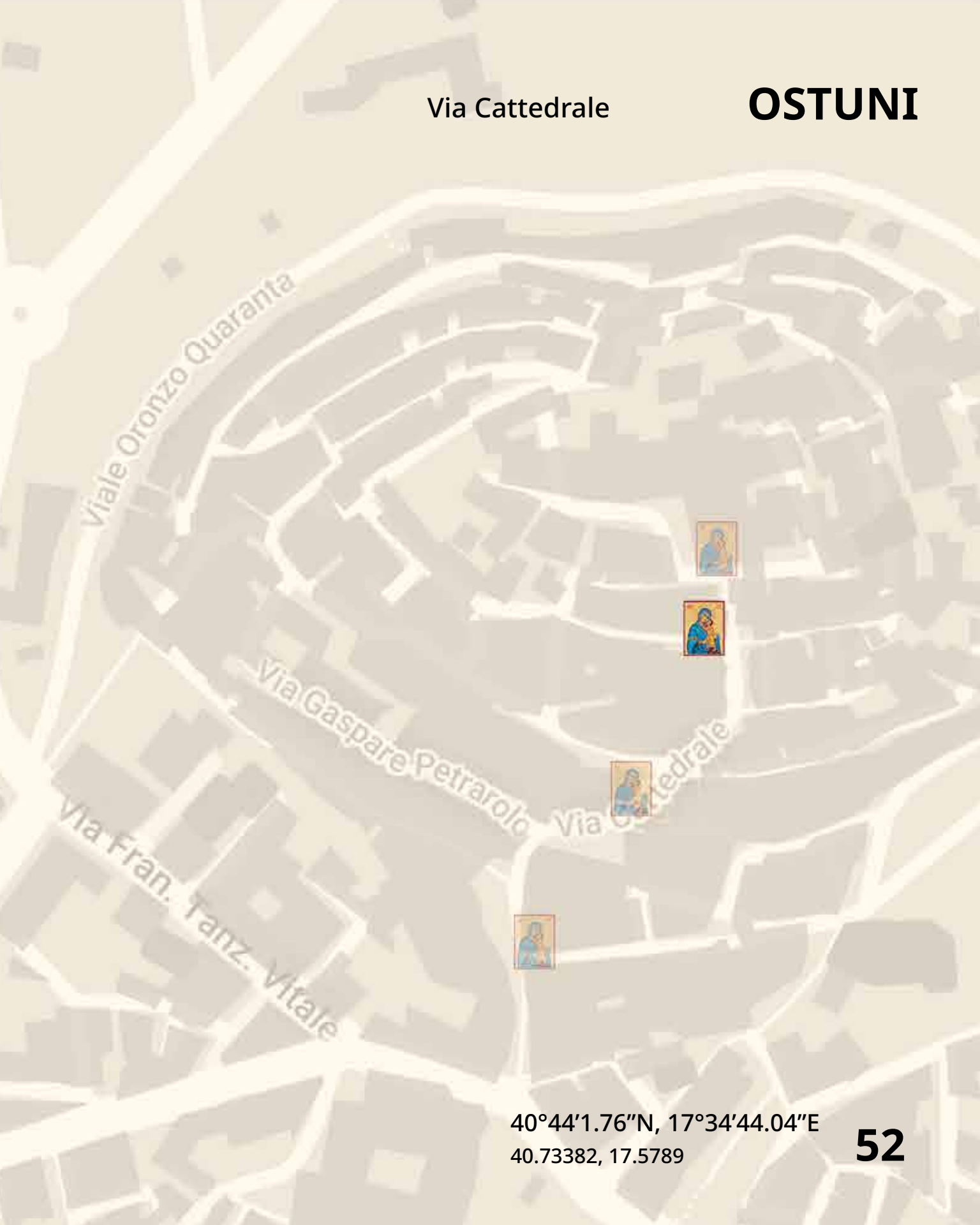


40°44'2.35"N, 17°34'44.13"E
40.73403, 17.57895



Via Cattedrale

OSTUNI

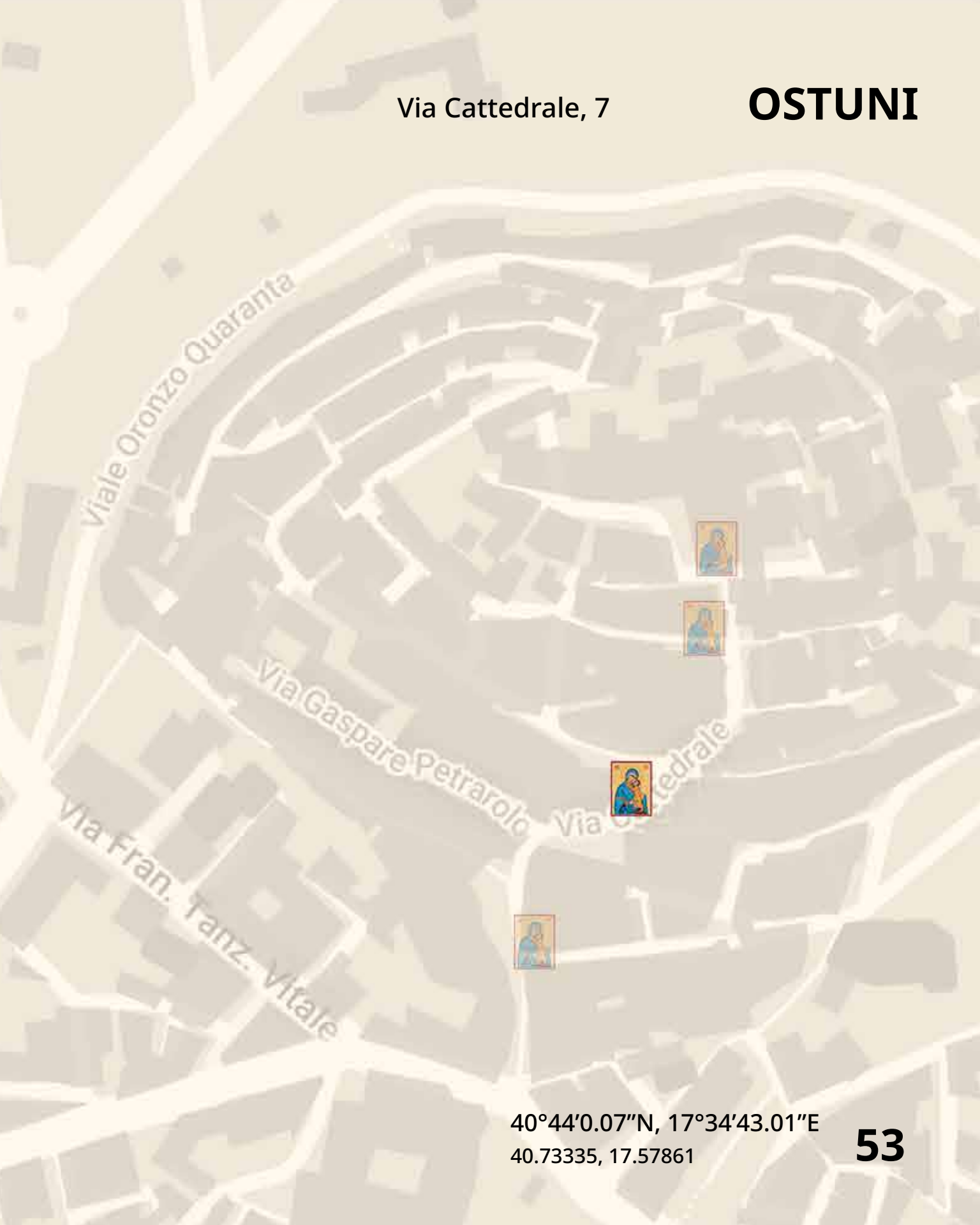


40°44'1.76"N, 17°34'44.04"E
40.73382, 17.5789



Via Cattedrale, 7

OSTUNI

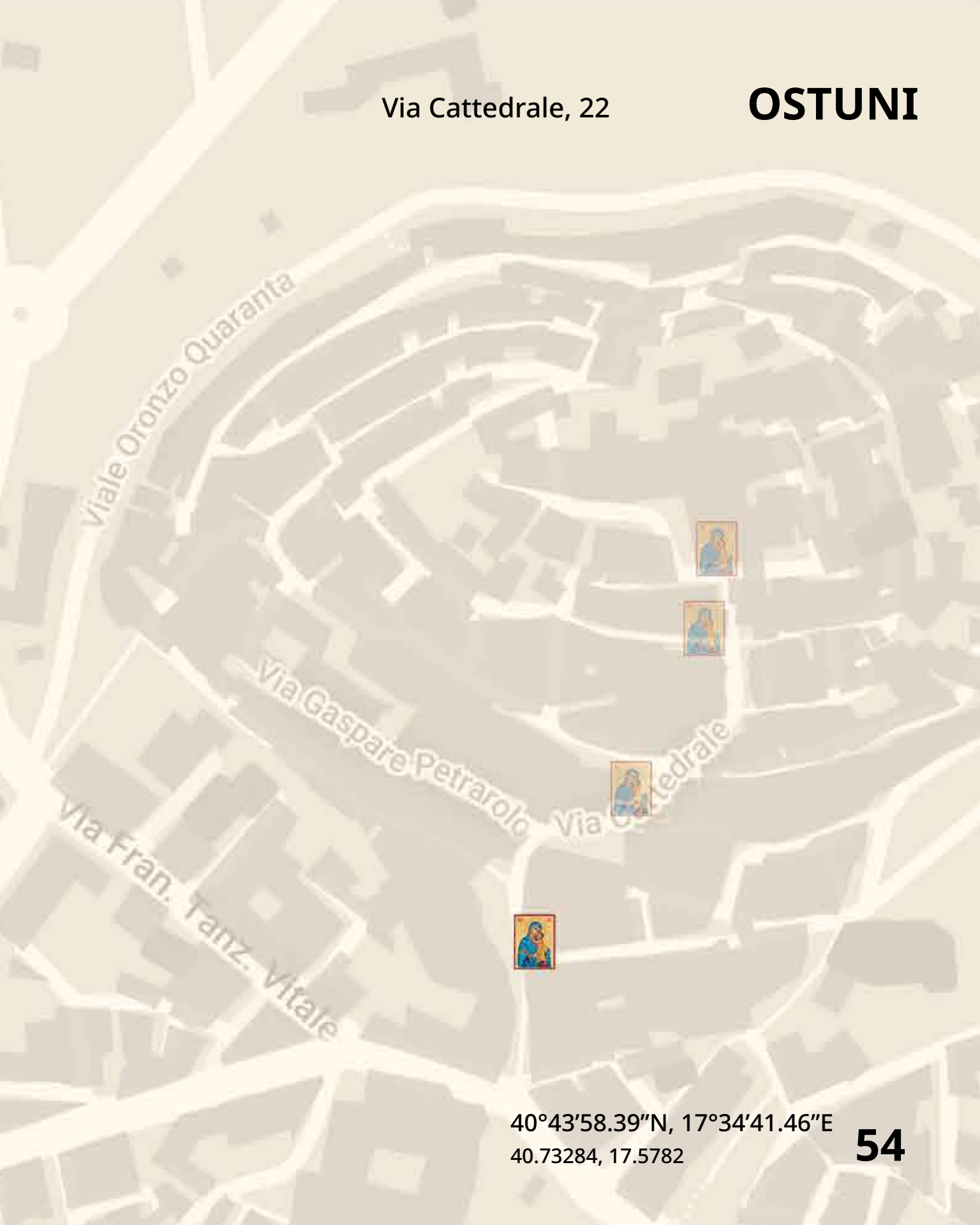


40°44'0.07"N, 17°34'43.01"E
40.73335, 17.57861



Via Cattedrale, 22

OSTUNI



40°43'58.39"N, 17°34'41.46"E
40.73284, 17.5782





LECCE

LECCE

Via Manfredi, 13



Via Gualtero, di Brenna

Via Manfredi

Via Principi di Savoia

Via Umberto I

Via Pietro Belli

Viale Michele de Pietro


55

40°21'24.6"N, 18°10'18.8"E
40.35684, 18.17188



LECCE

Via degli Antoglietta



56

40°21'14.29"N, 18°10'16.15"E
40.35684, 18.17188

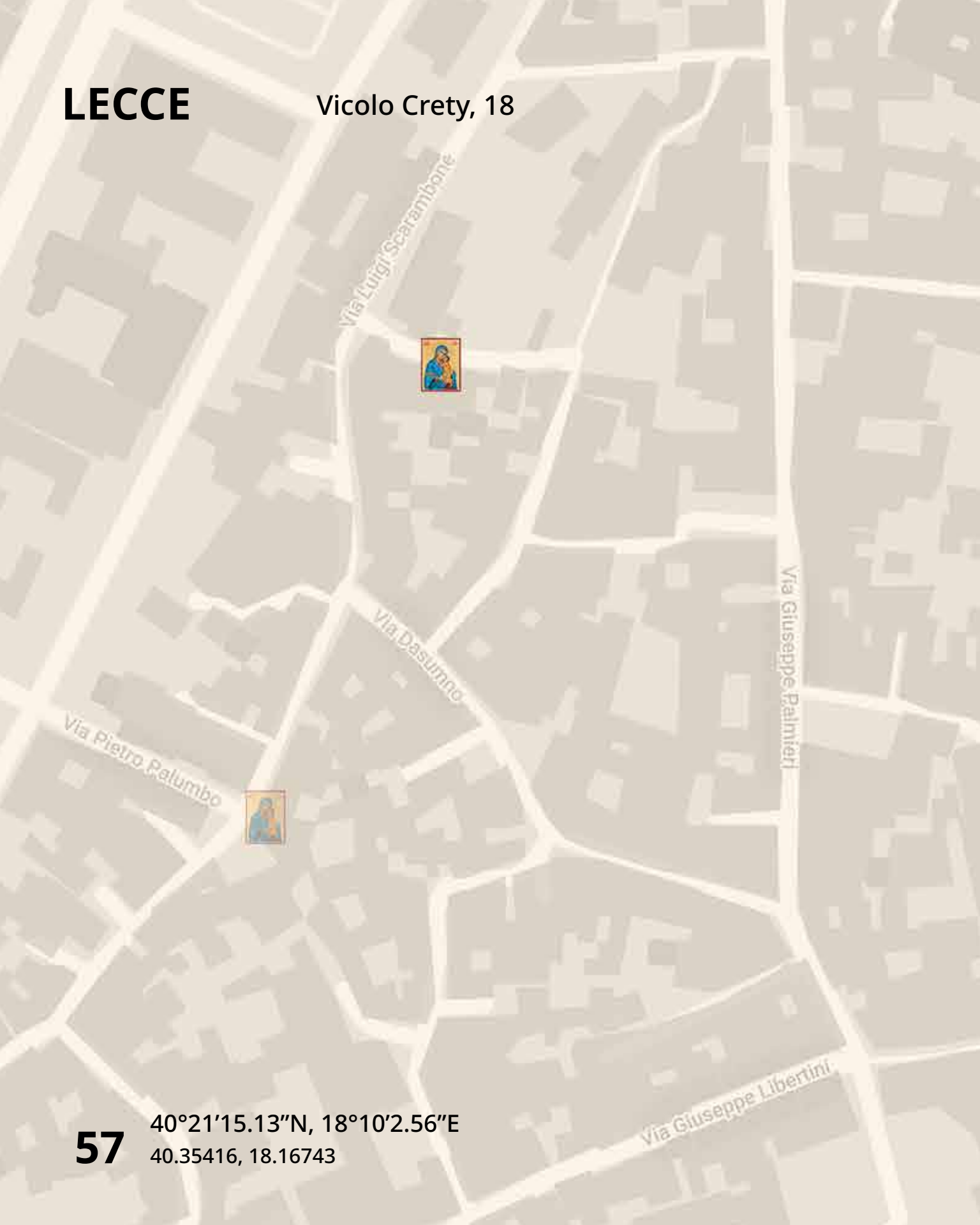


PIETA.
RAFFAELE CARETTA (1871-1951)
RIPRODOTTO IN STAMPA PICCOLA (10x15 cm)
NEL 1951
Riprodotta a cura di LUIGI GIULIO BOCCHI
1991/1992

Via Felice Cavallotti

LECCE

Vicolo Crety, 18



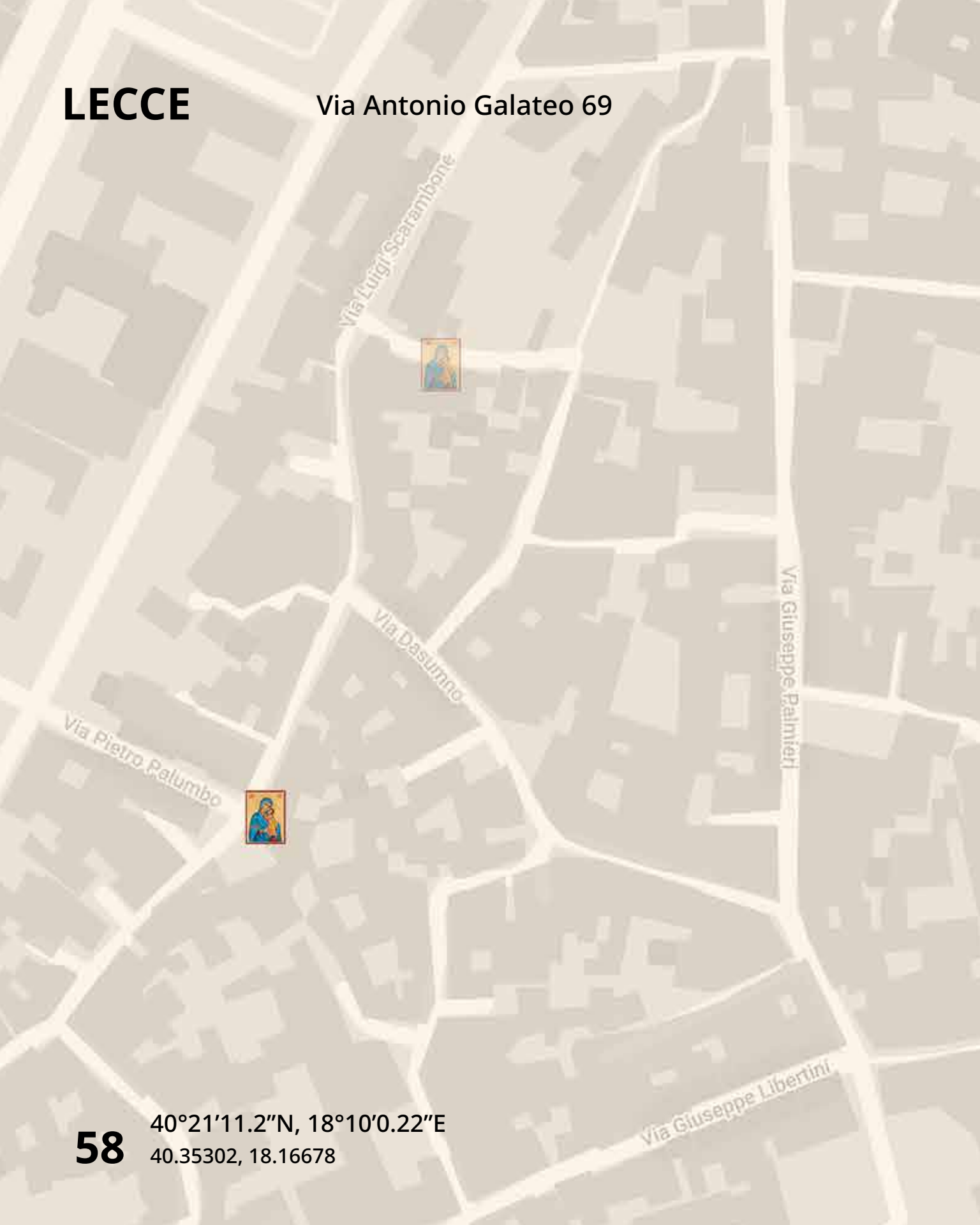
57

40°21'15.13"N, 18°10'2.56"E
40.35416, 18.16743



LECCE

Via Antonio Galateo 69



Via Luigi Scarambone



Via Dasumno

Via Giuseppe Palmieri

Via Pietro Palumbo



Via Giuseppe Libertini

58

40°21'11.2"N, 18°10'0.22"E
40.35302, 18.16678



LECCE

Via Vito Fazzi, 10

Via Augusto Imperatore

Via XXV Luglio



Via Vito Fazzi



Via Ludovico, Maramonti

Via G. Marconi

Via Ascanio Grandi

59

40°21'11.2"N, 18°10'0.22"E
40.35211, 18.17332



LECCE

Via Ludovico Maremonti, 10

Via Augusto Imperatore

Via XXV Luglio



Via Vito Fazzi



Via Ludovico Maremonti

Via G. Marconi

Via Ascanio Grandi

60

40°21'6.27"N, 18°10'22.31"E
40.35174, 18.17278



MADONNA DEL CARMINE
di Jacopo della Porta
1515-1520
MADONNA DEL CARMINE
di Jacopo della Porta
1515-1520



Ilipari

Capo d'Orlando

Milazzo

Messina

Palermo



Trapani

Alcamo

Bagheria

Cefalù

Castelbuono

Sant'Agata di Militello

Barcellona
Rozzo di Gotto

Reggio Calabria

Termini
Imerese

Siracusa

Marsala

Mazara
del Vallo

Castelvetrano

Sicilia

Galtanissetta

Catania



Sciacca

Agrigento

Canicattì

Caltagirone

ENI

Gela

Syracuse



Licata

ENI

Vittoria



Modica

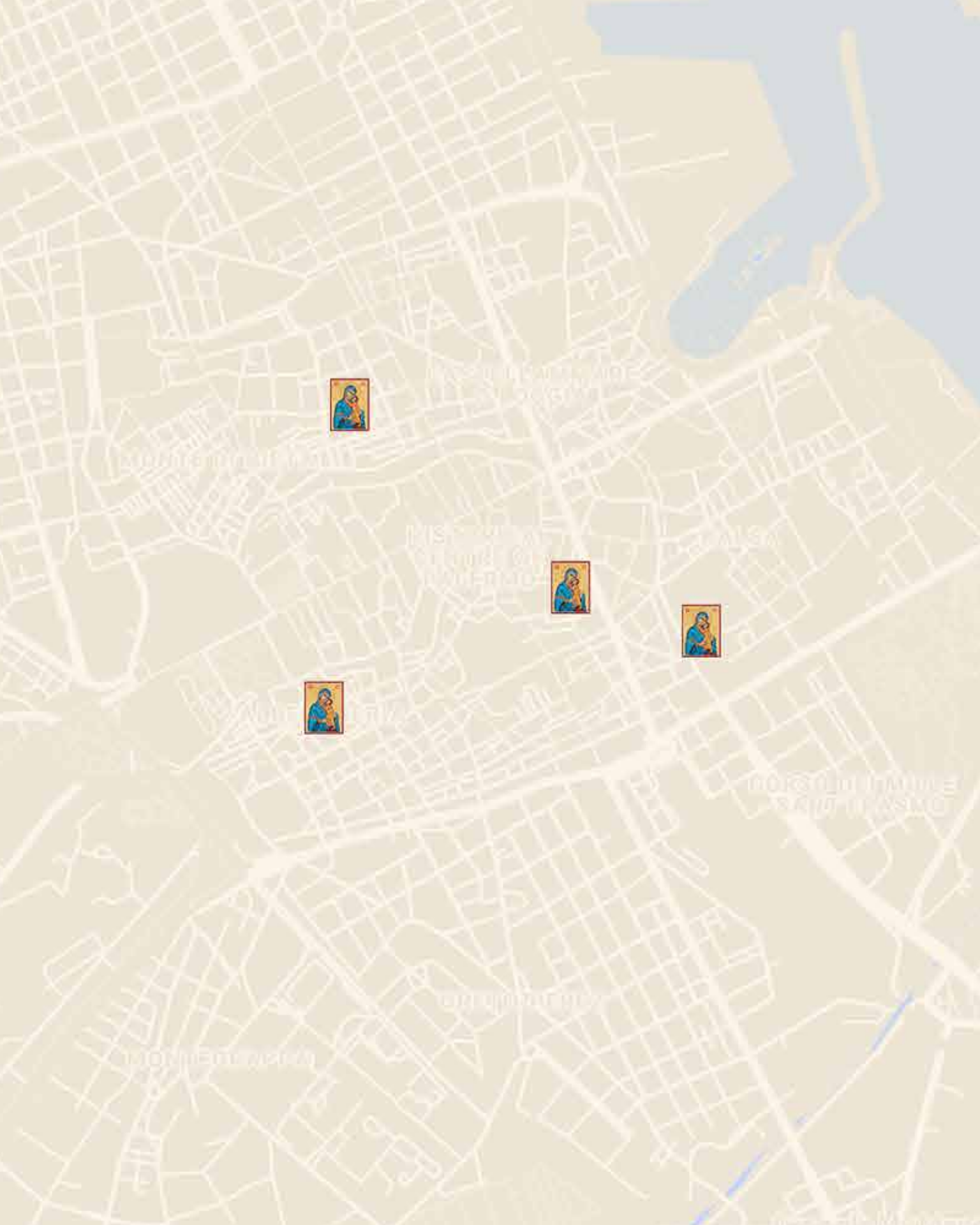
Lampedusa

Malta

Lampedusa



SICILY



PALERMO





Piazzetta dei Tedeschi, 2

PALERMO



38°6'40.99"N, 13°21'26.51"E
38.11138, 13.35736

61



Via Magione, 20

PALERMO



38°6'47.03"N, 13°22'3.99"E
38.11306, 13.36777

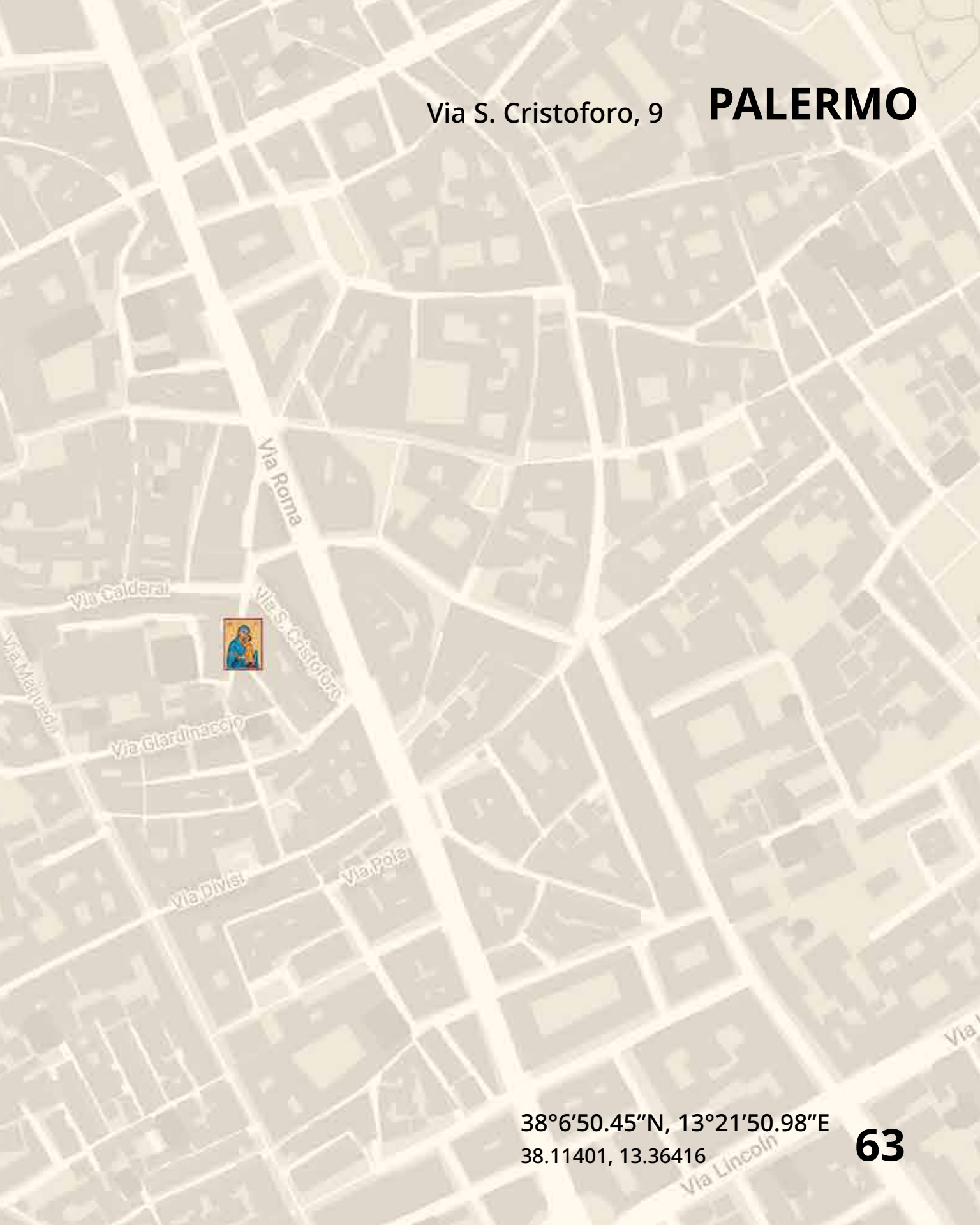
62



CHI RECITA UN AVE
A QUESTA VERGINE
S. ROSALIA
AVRA 100 GIORNI D'INDULGENZA
CONCESSI DAL CAR A LUALDE

Via S. Cristoforo, 9

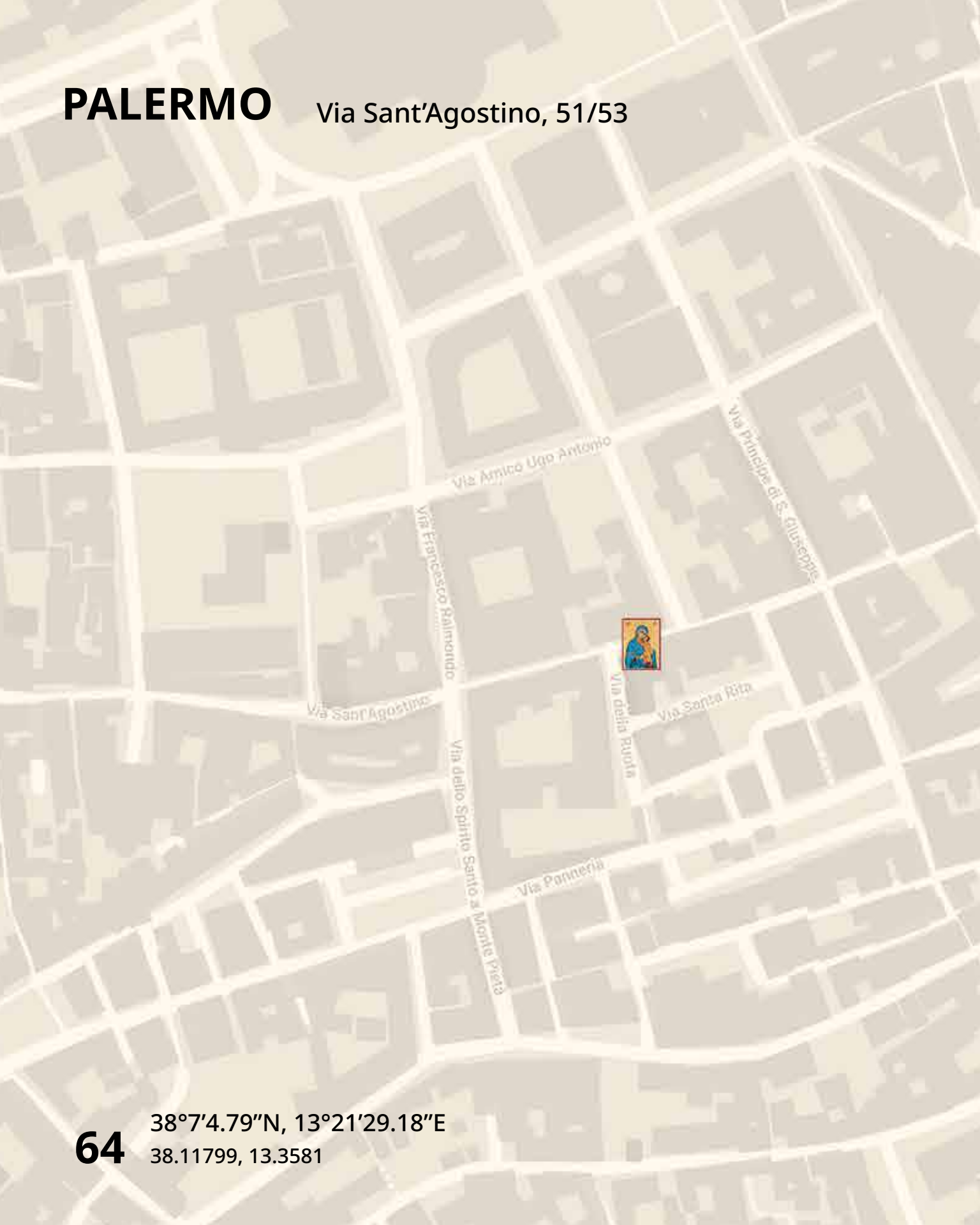
PALERMO




38°6'50.45"N, 13°21'50.98"E
38.11401, 13.36416

PALERMO

Via Sant'Agostino, 51/53







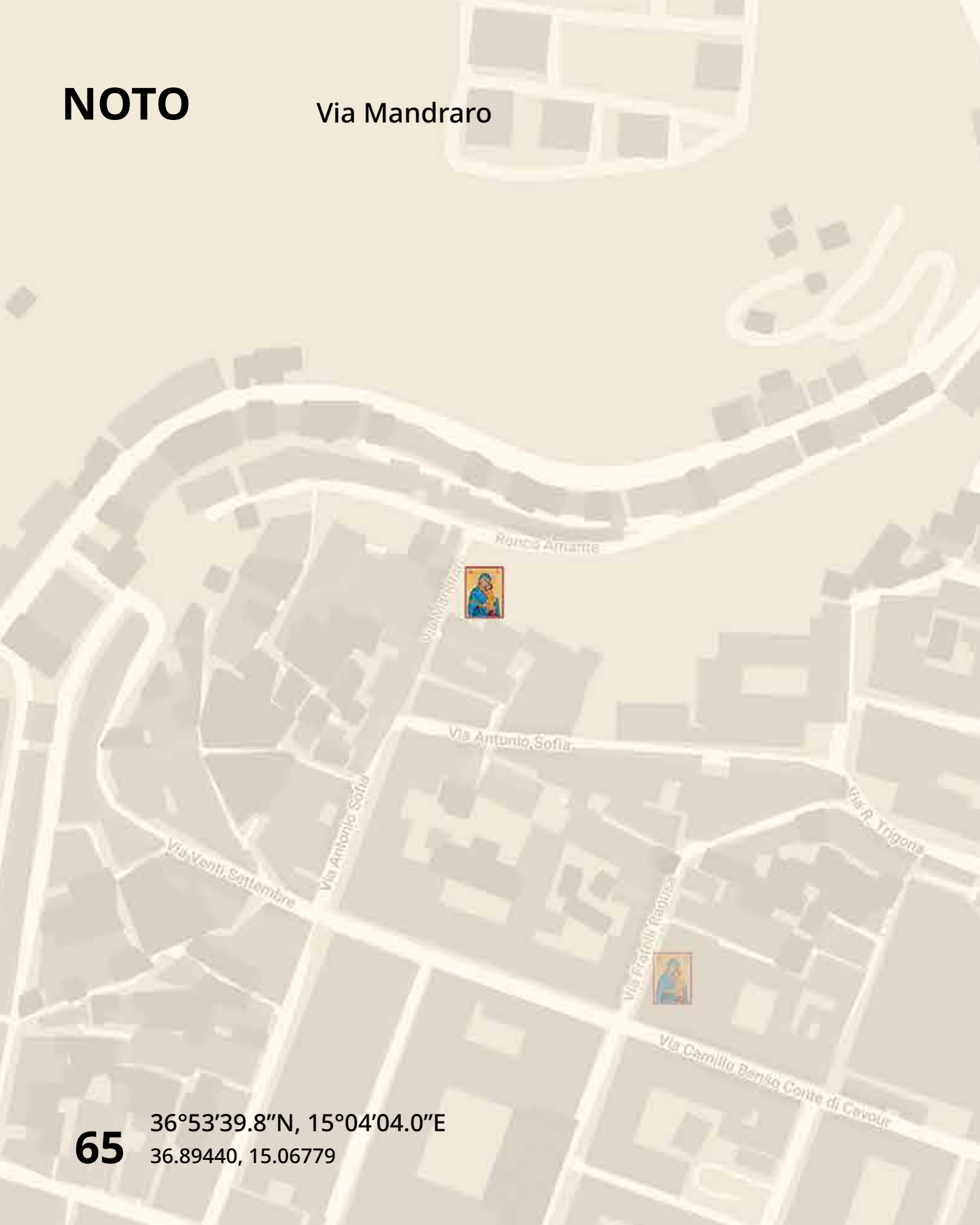
Madurai
Madurai

NOTO



NOTO

Via Mandraro



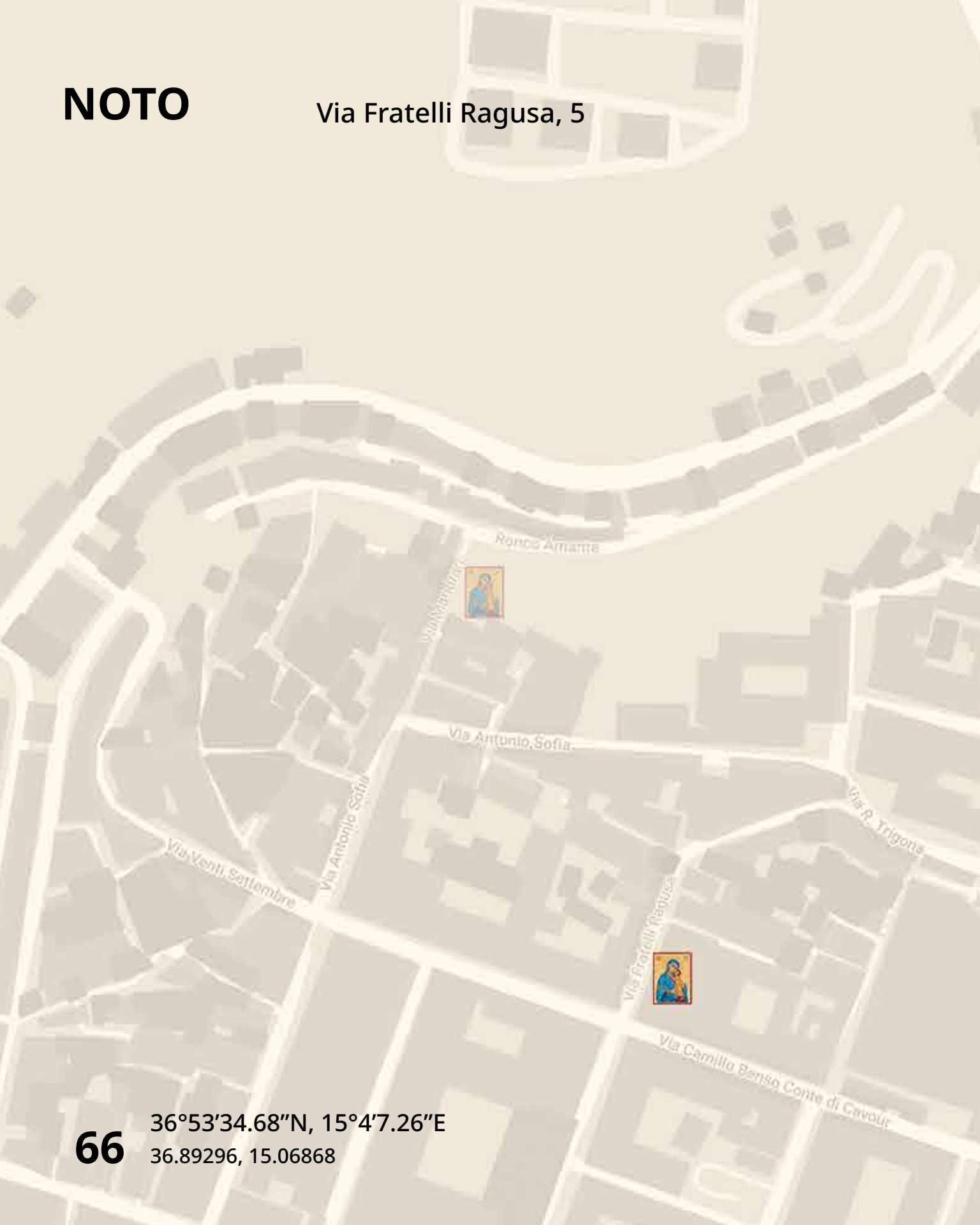
65

36°53'39.8"N, 15°04'04.0"E
36.89440, 15.06779



NOTO

Via Fratelli Ragusa, 5



66

36°53'34.68"N, 15°4'7.26"E
36.89296, 15.06868





Ronco Pernice, 1

NOTO



36°53'39.35"N, 15°4'20.29"E
36.89426, 15.0723

RAGUSA



Madonna della Provvidenza



Corso Vittorio Veneto, 74

RAGUSA



36°55'29.13"N, 14°43'49.84"E
36.92475, 14.73051

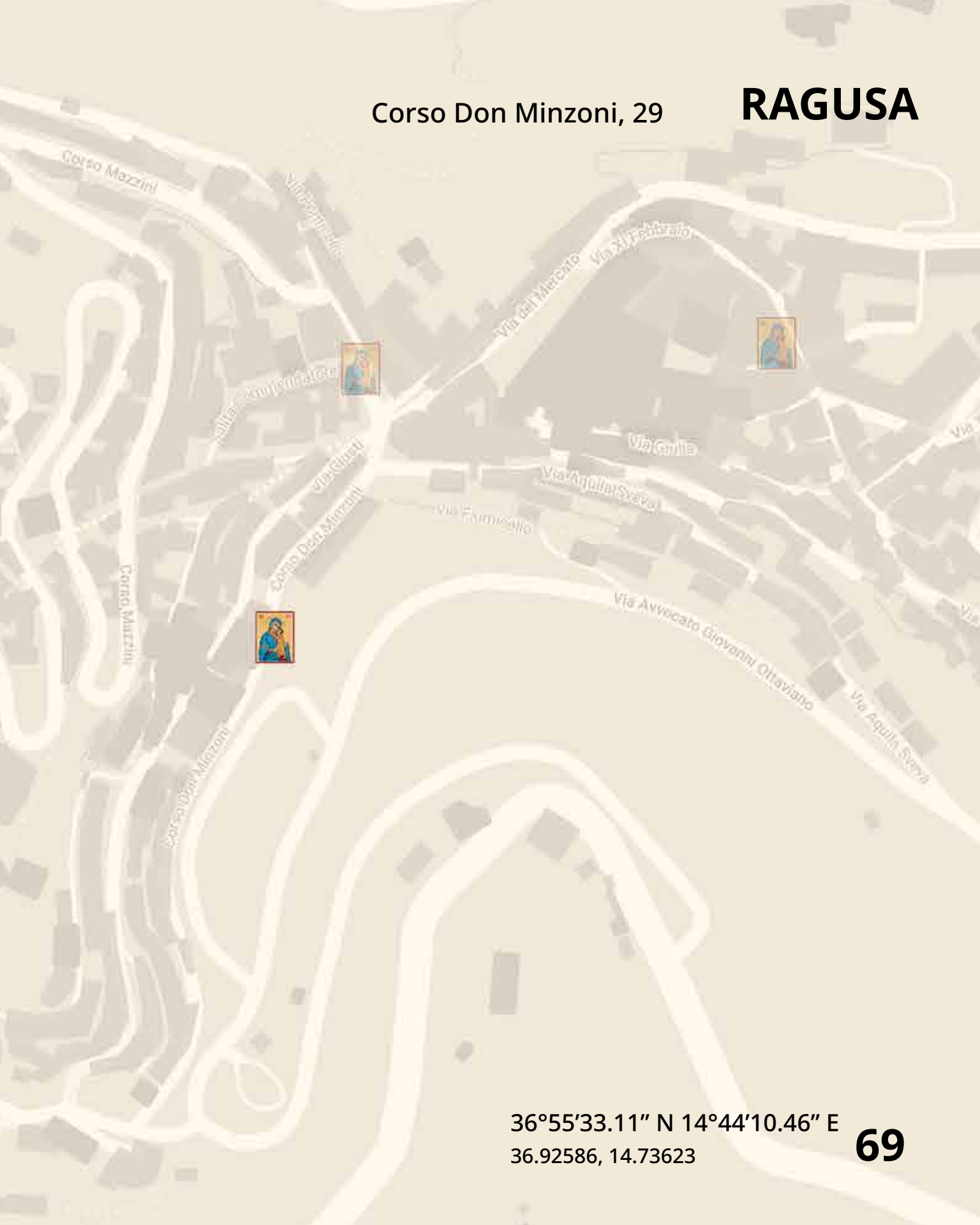
68



Edificio retiro
Per
Lavori di R.
Comunali
Settan

Corso Don Minzoni, 29

RAGUSA

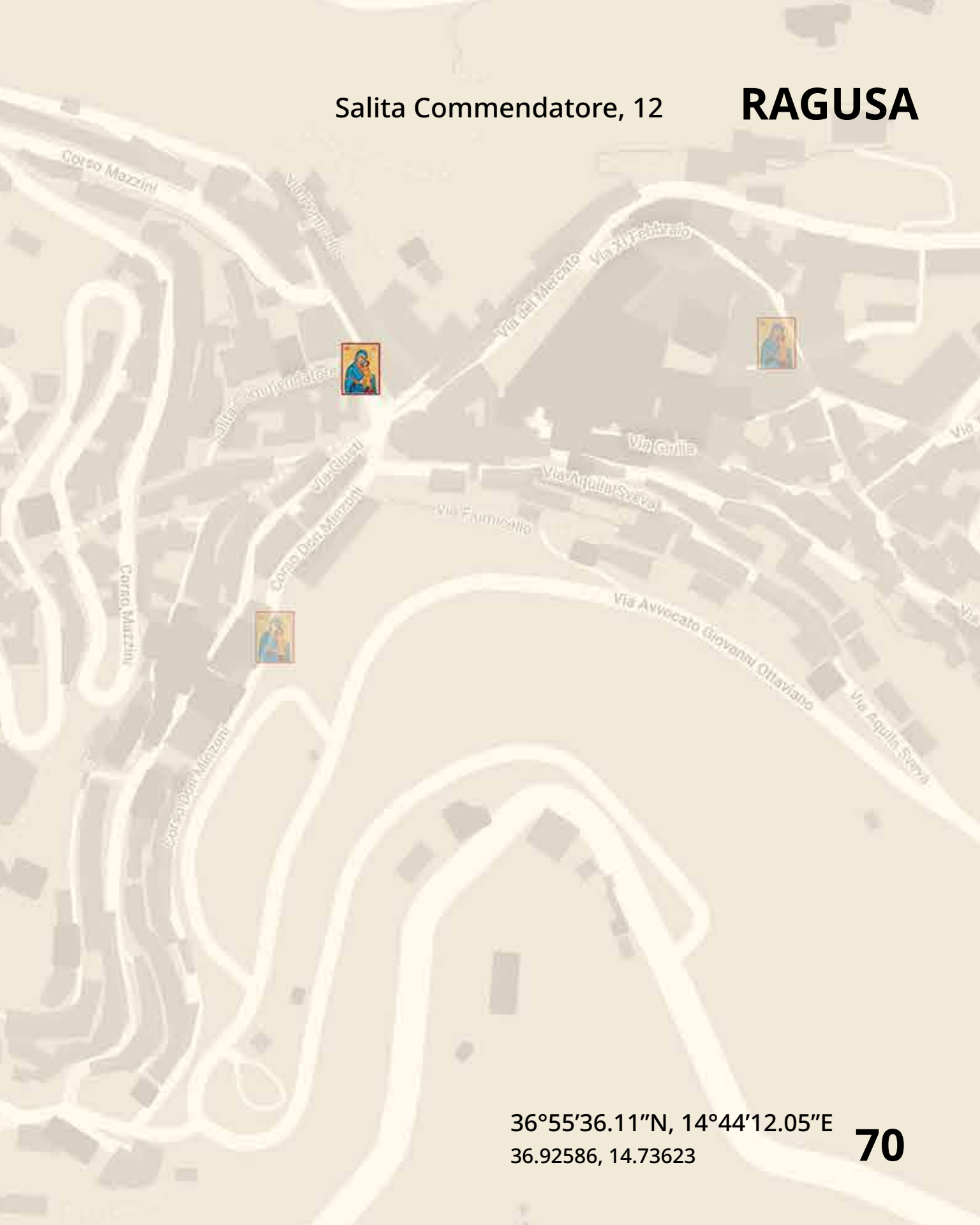


36°55'33.11" N 14°44'10.46" E
36.92586, 14.73623



Salita Commendatore, 12

RAGUSA



36°55'36.11"N, 14°44'12.05"E
36.92586, 14.73623

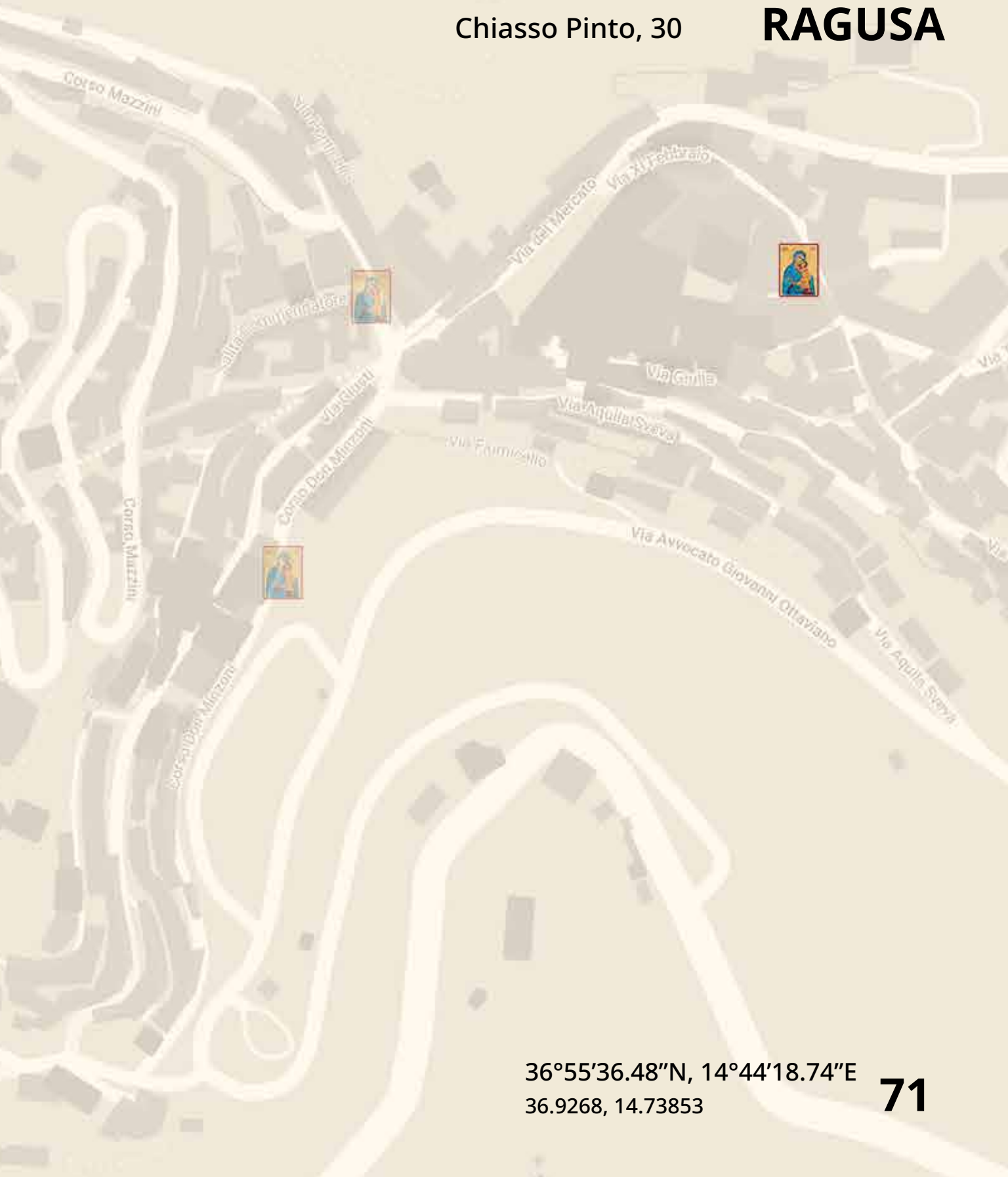
70



CHI IL SANTISSIMO
CORPUSCULO
DEI GIORNI 40
DI INDULGENTE A
CHI RECITA UNA
SALVE A
MARIAMINA

Chiasso Pinto, 30

RAGUSA



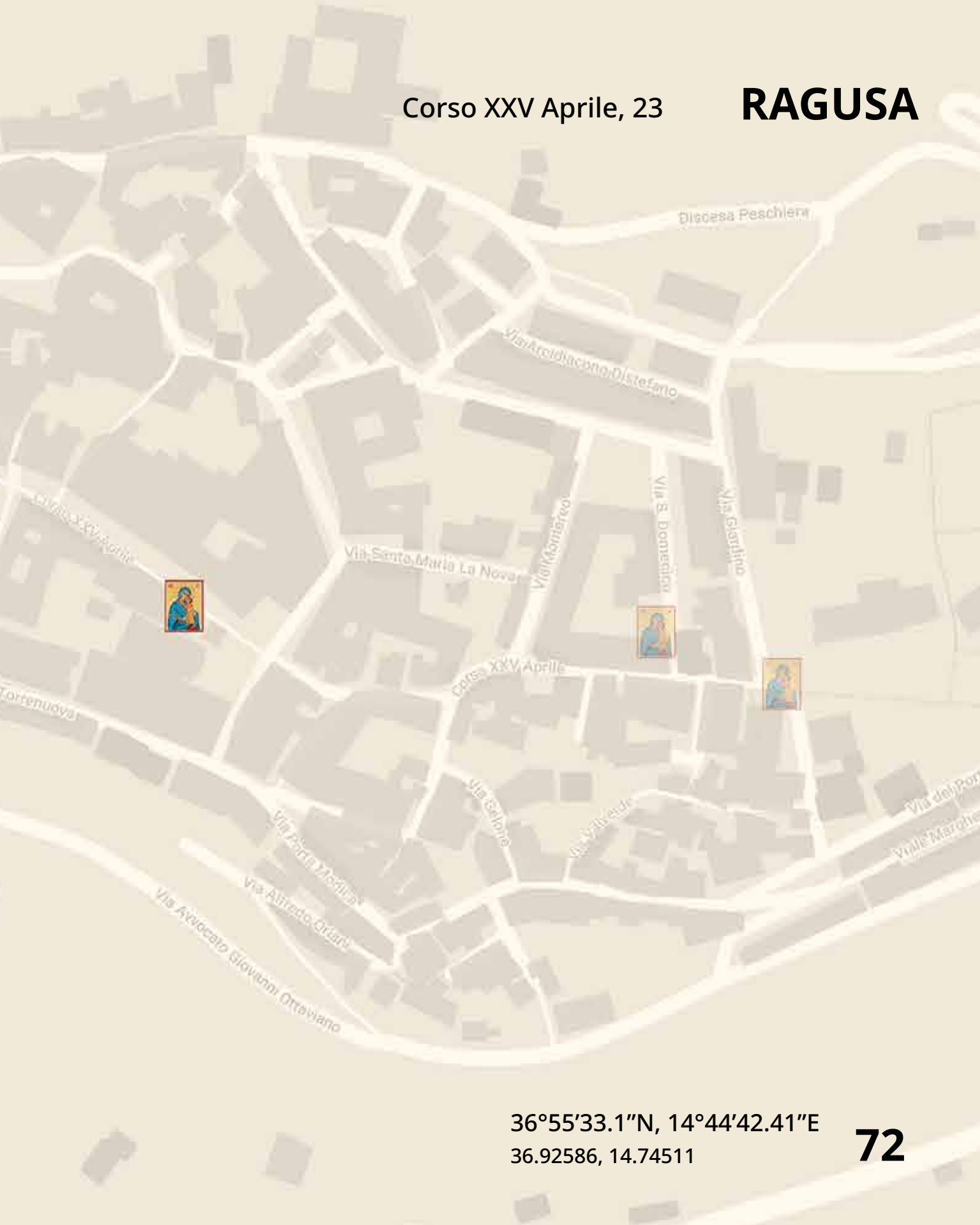
36°55'36.48"N, 14°44'18.74"E
36.9268, 14.73853

71



Corso XXV Aprile, 23

RAGUSA



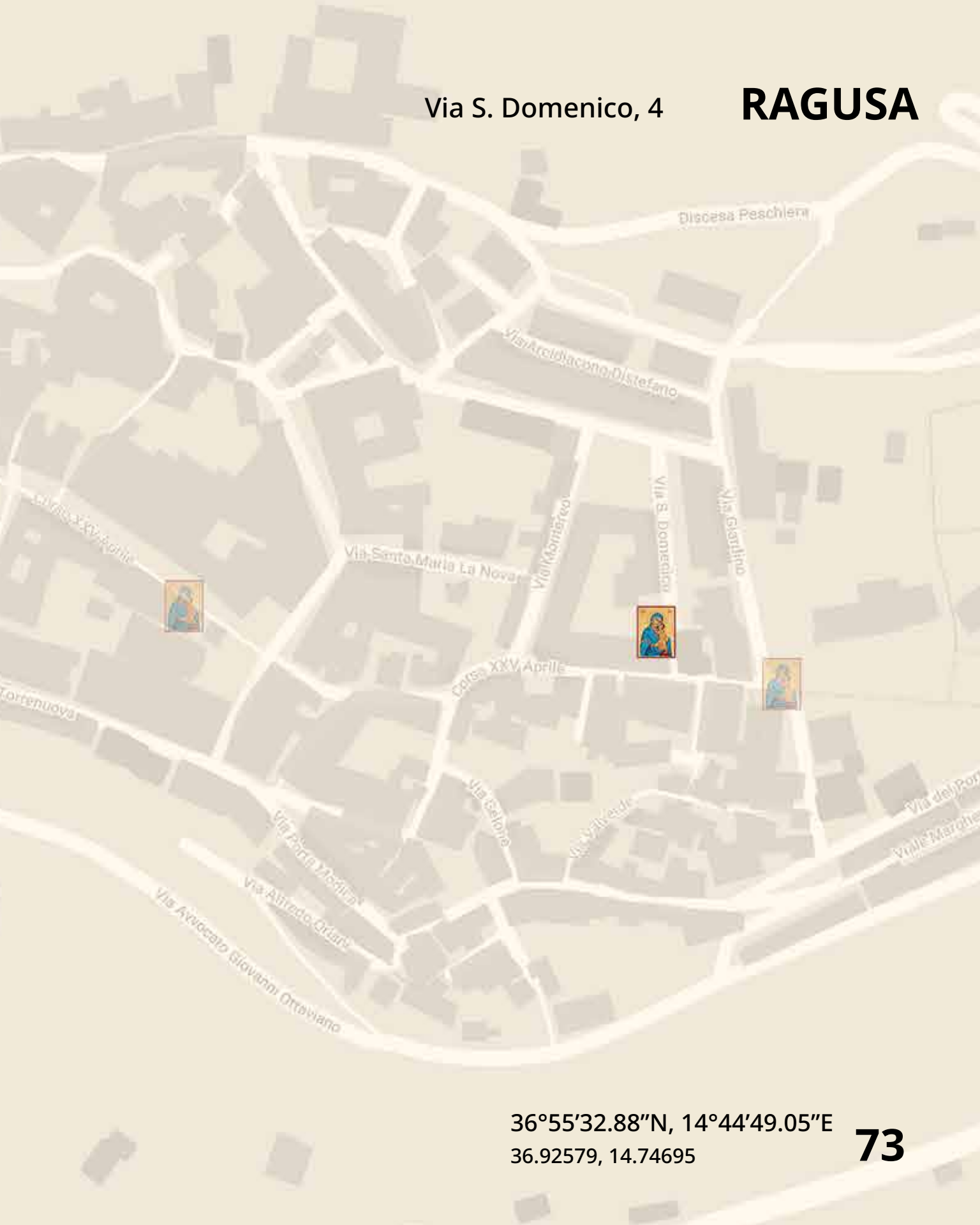
36°55'33.1"N, 14°44'42.41"E
36.92586, 14.74511

72




Via S. Domenico, 4

RAGUSA

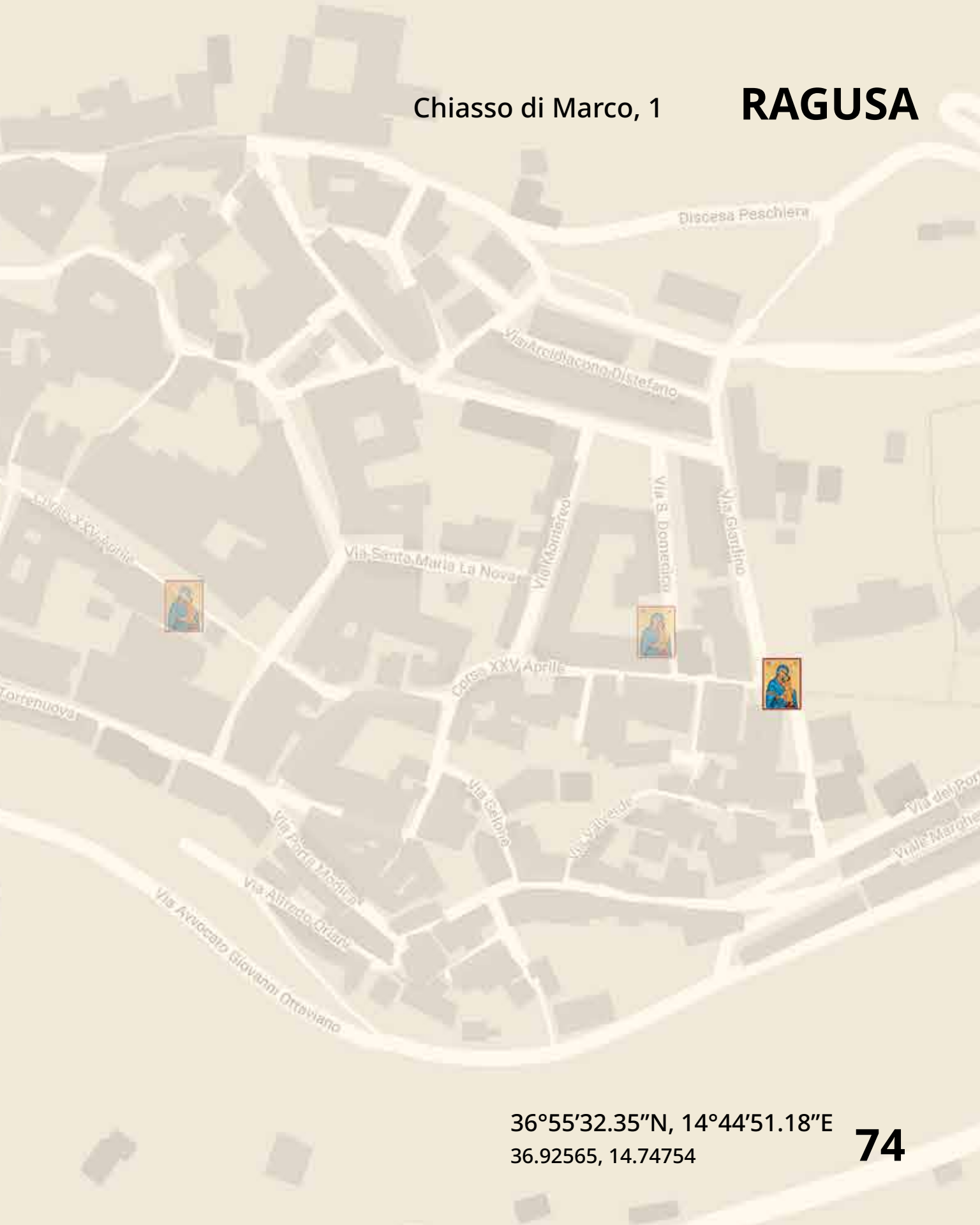


36°55'32.88"N, 14°44'49.05"E
36.92579, 14.74695



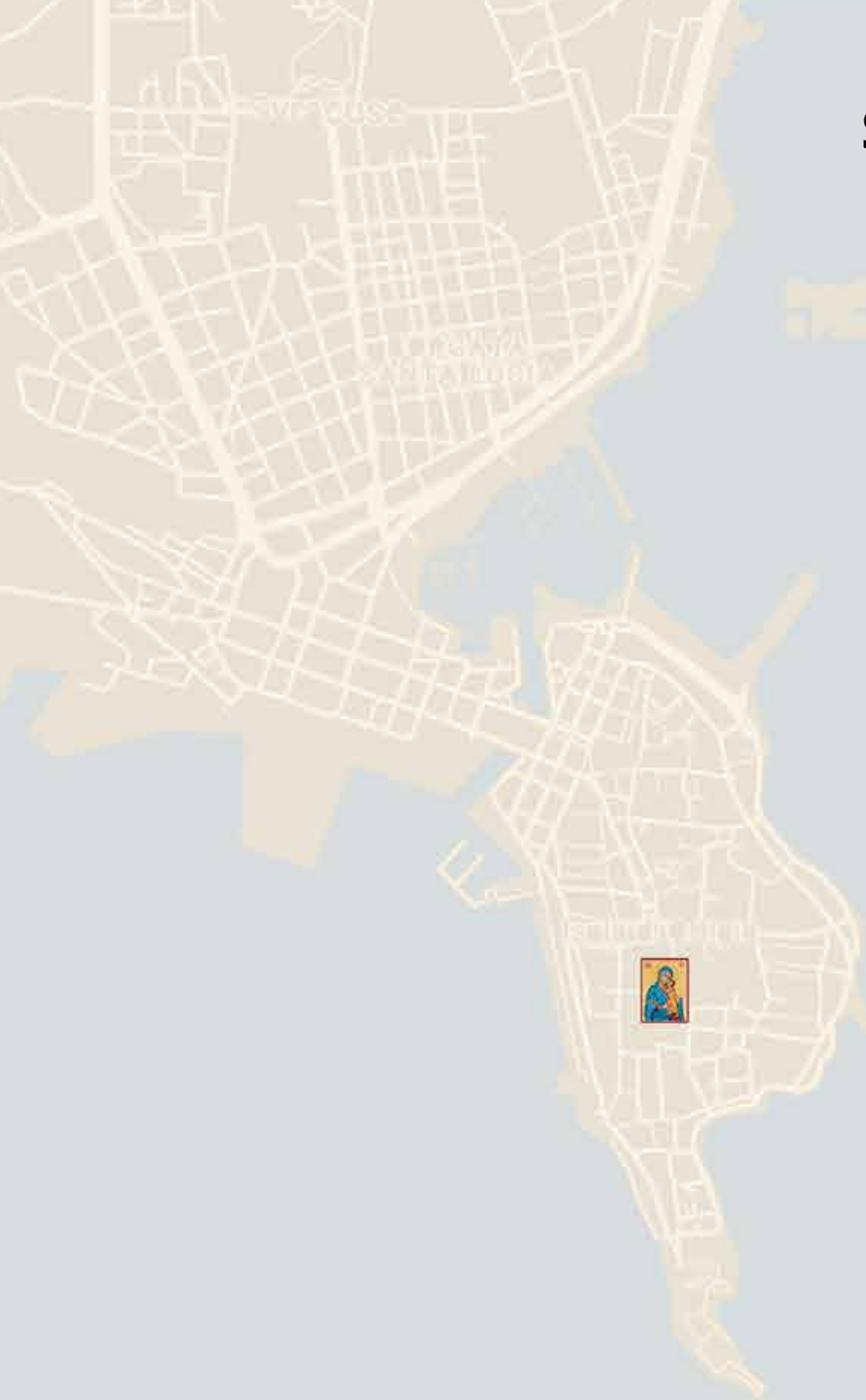
Chiasso di Marco, 1

RAGUSA



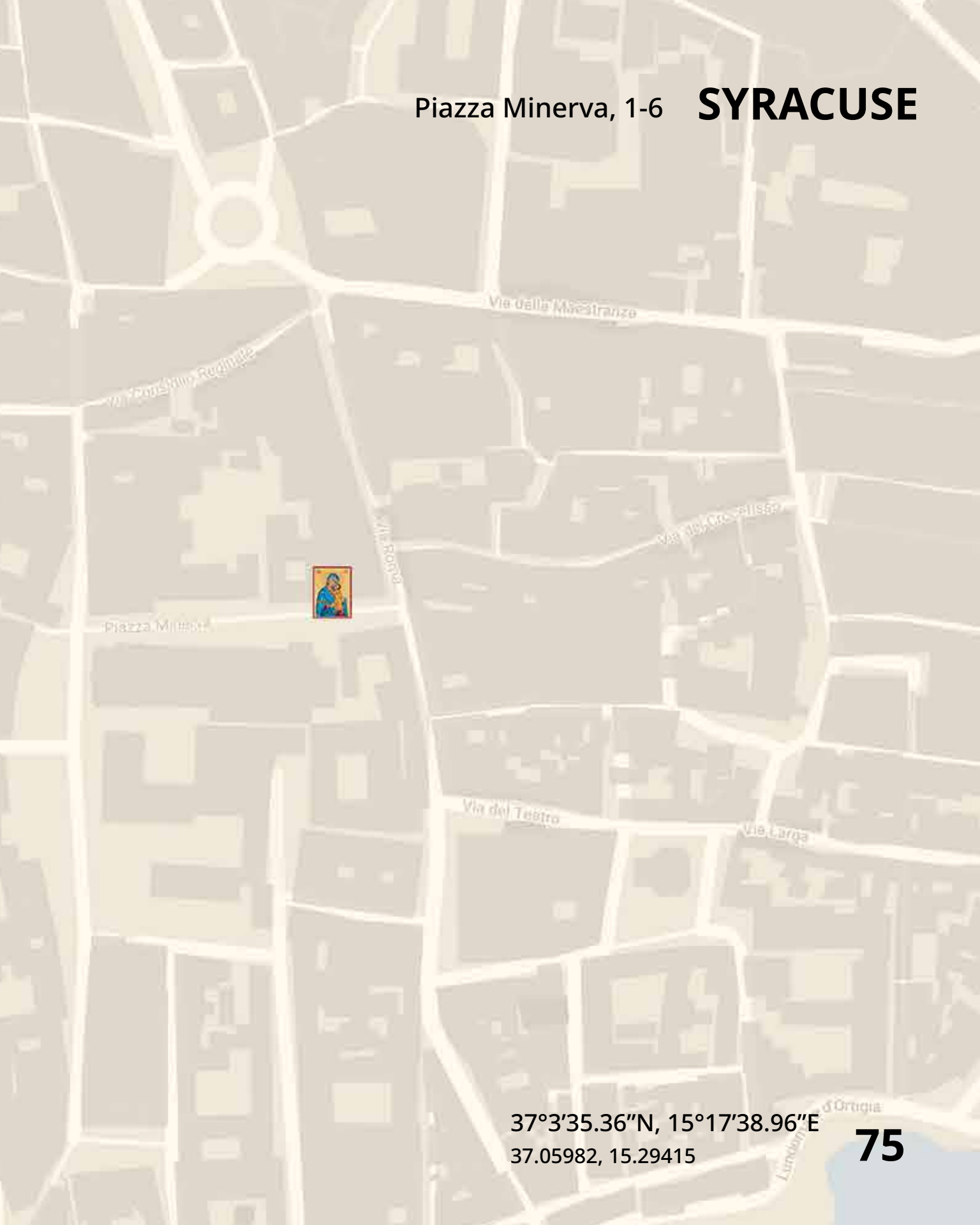
36°55'32.35"N, 14°44'51.18"E
36.92565, 14.74754

SYRACUSE





Piazza Minerva, 1-6 **SYRACUSE**



Via Costantino Rodigale

Via della Mestranza

Via Rodigale

Via del Crocifisso

Piazza Minerva



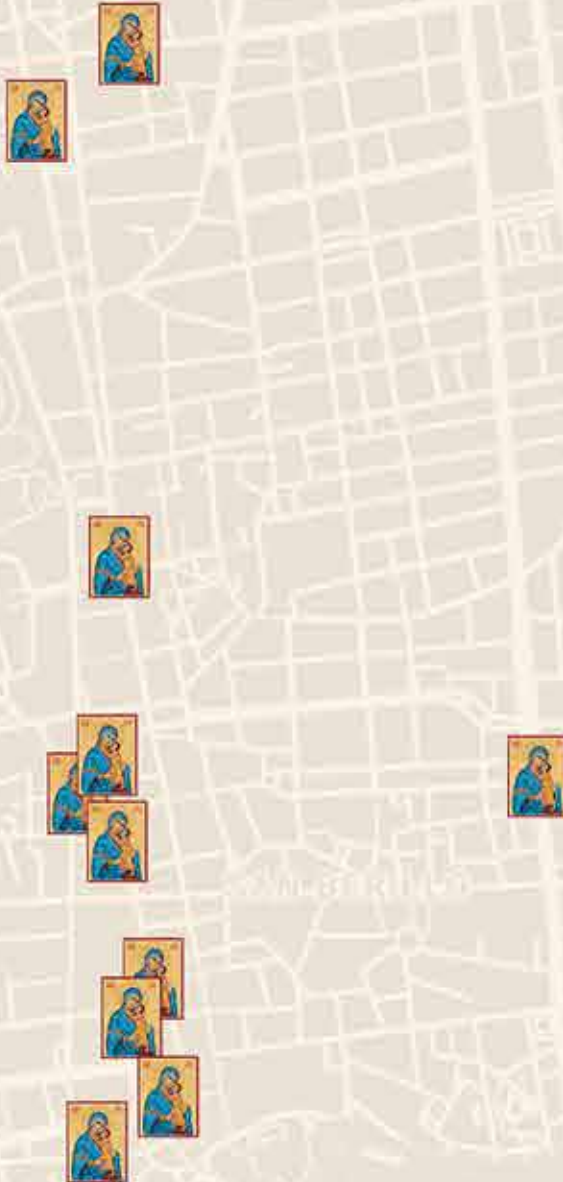
Via del Testro

Via Larga

37°3'35.36"N, 15°17'38.96"E
37.05982, 15.29415

Limone d'Ortigia

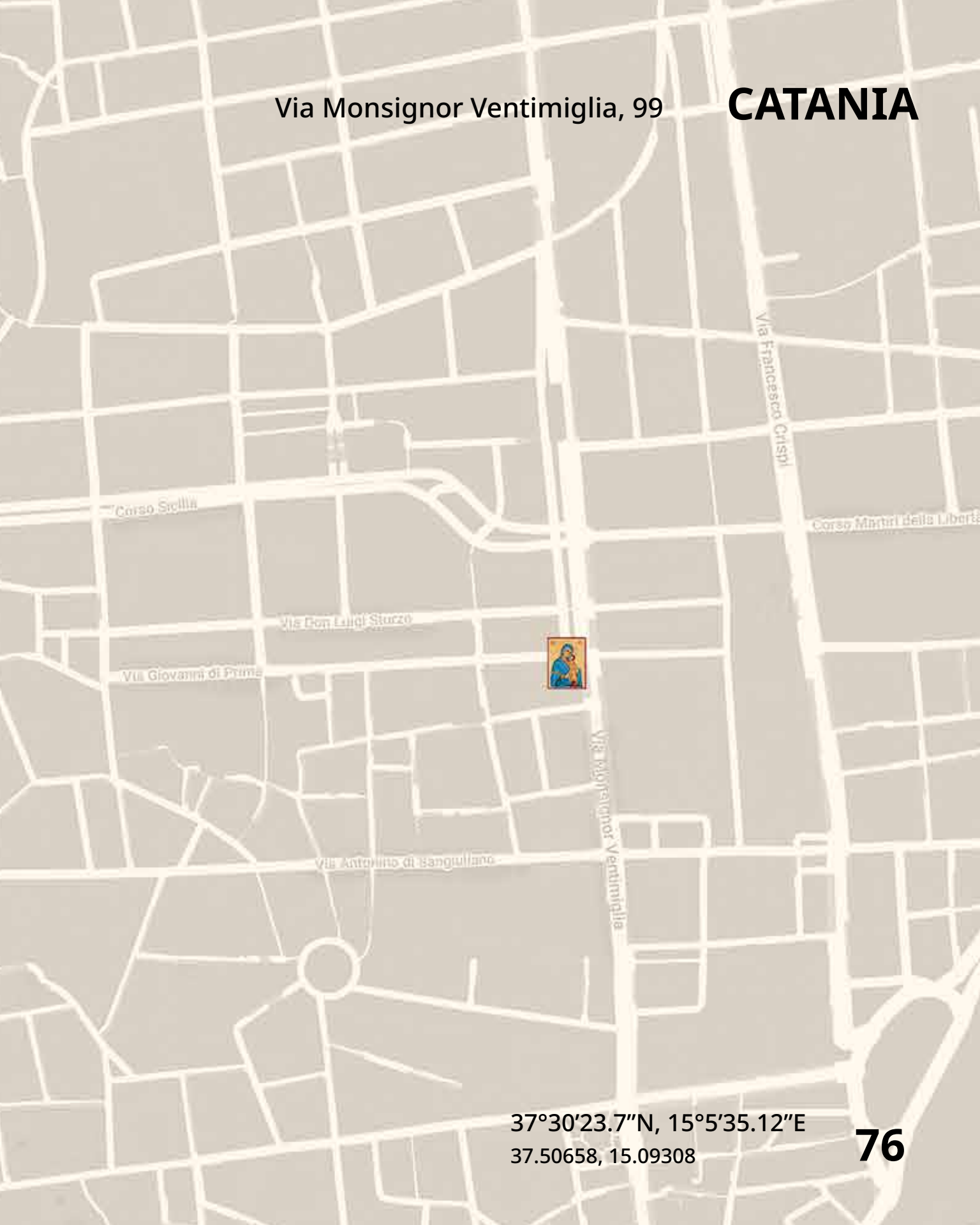
CATANIA





Via Monsignor Ventimiglia, 99

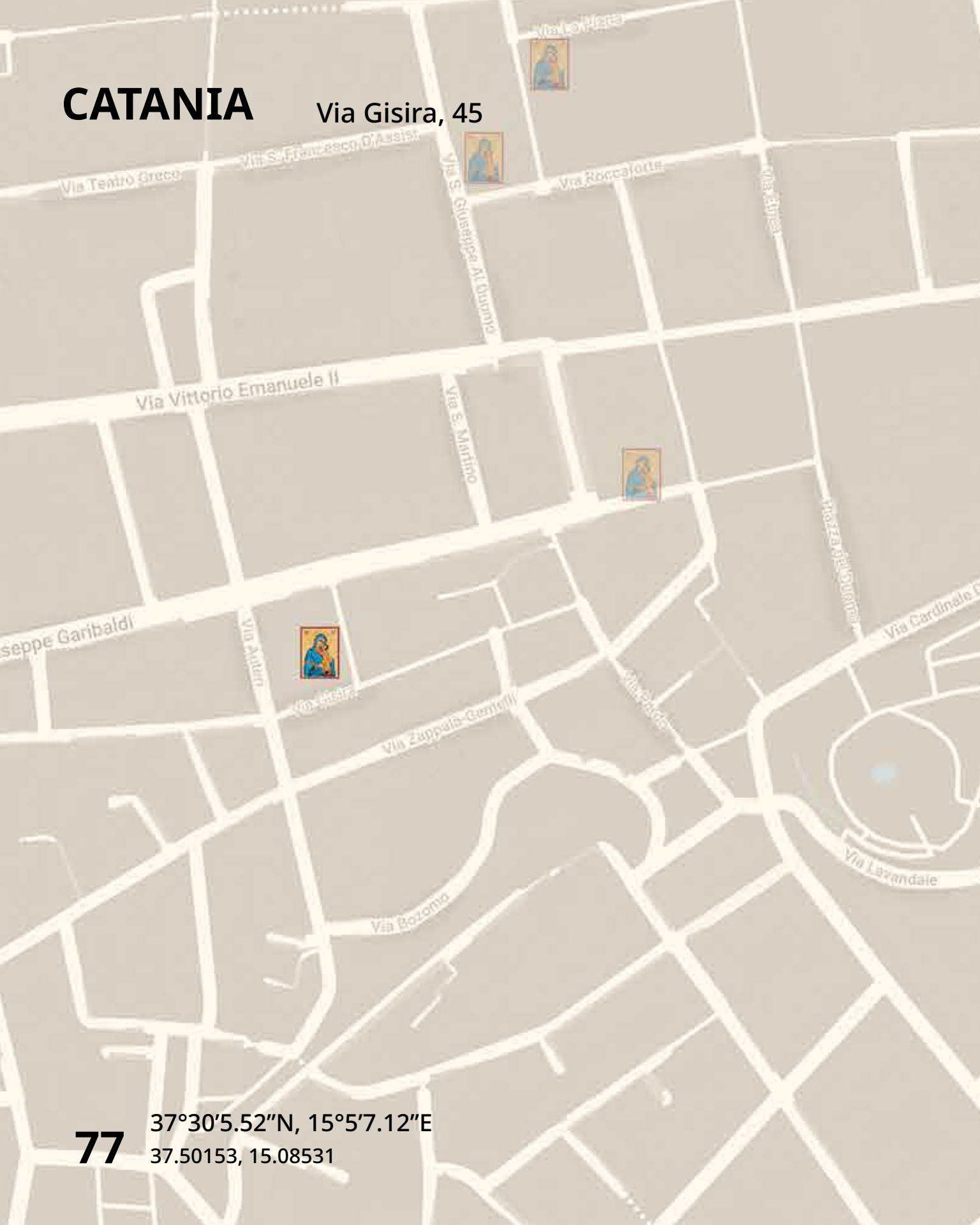
CATANIA



37°30'23.7"N, 15°5'35.12"E
37.50658, 15.09308

CATANIA

Via Gisira, 45



77

37°30'5.52"N, 15°5'7.12"E
37.50153, 15.08531

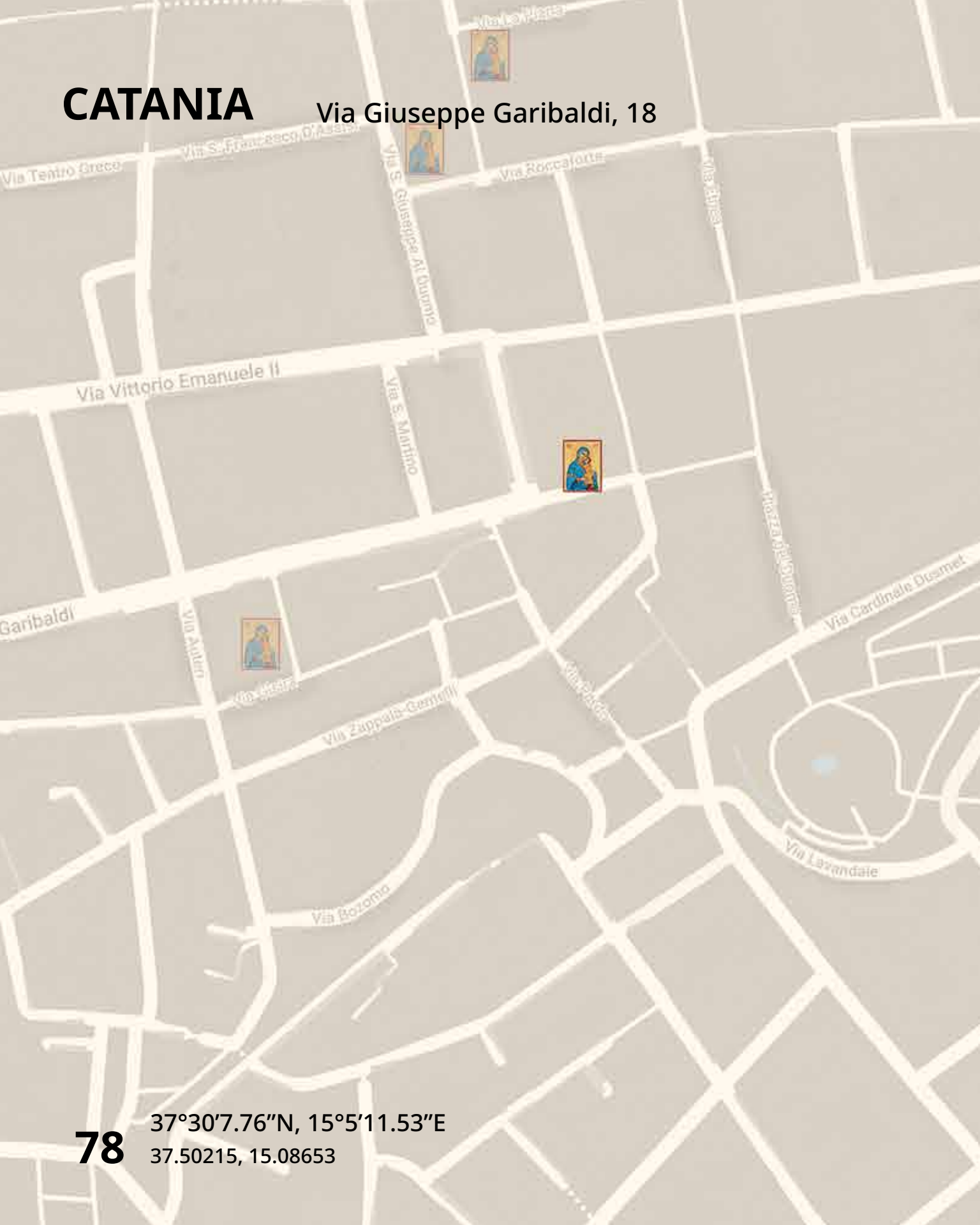


45
VIA GISIRA

ismet

CATANIA

Via Giuseppe Garibaldi, 18

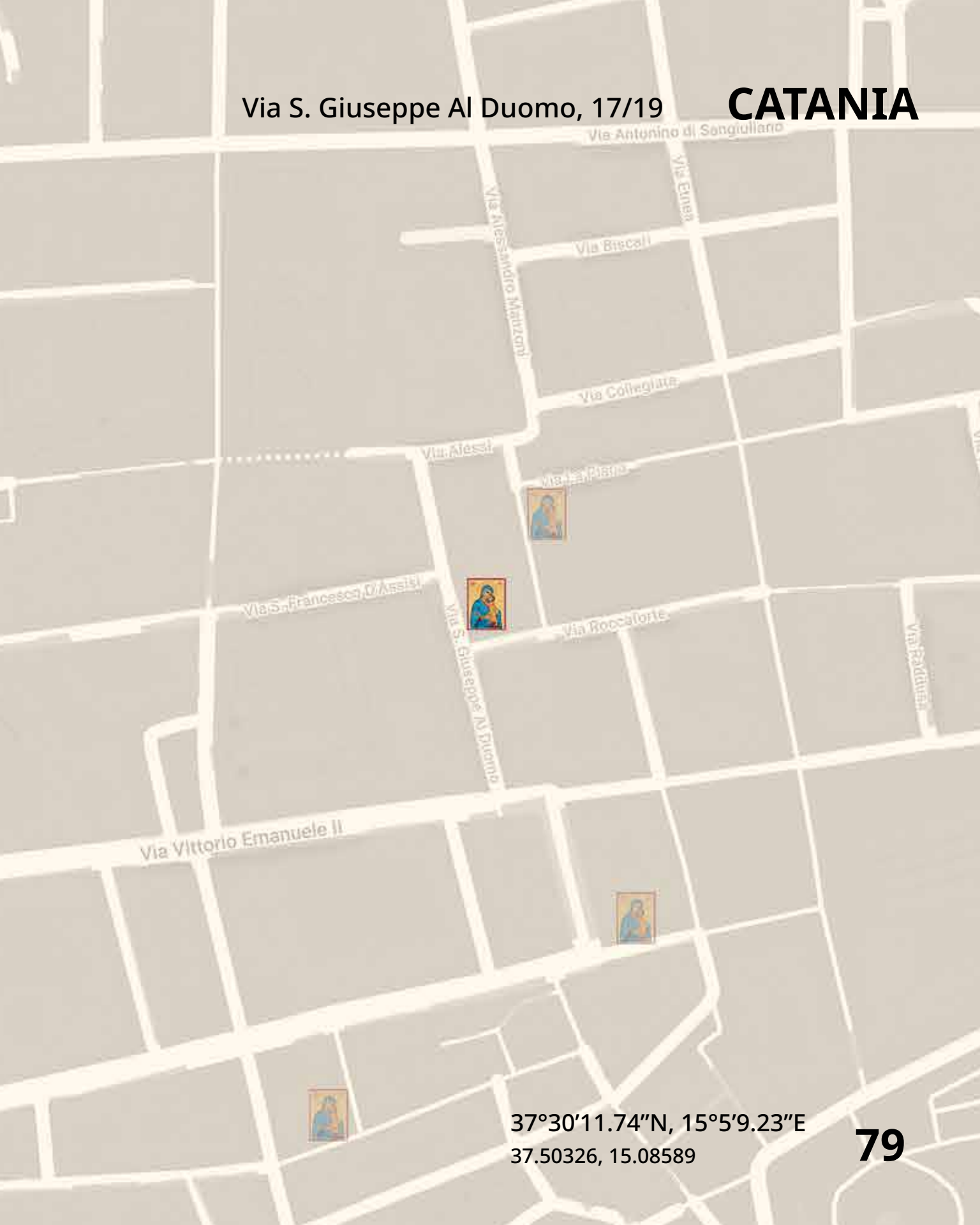






Via S. Giuseppe Al Duomo, 17/19

CATANIA

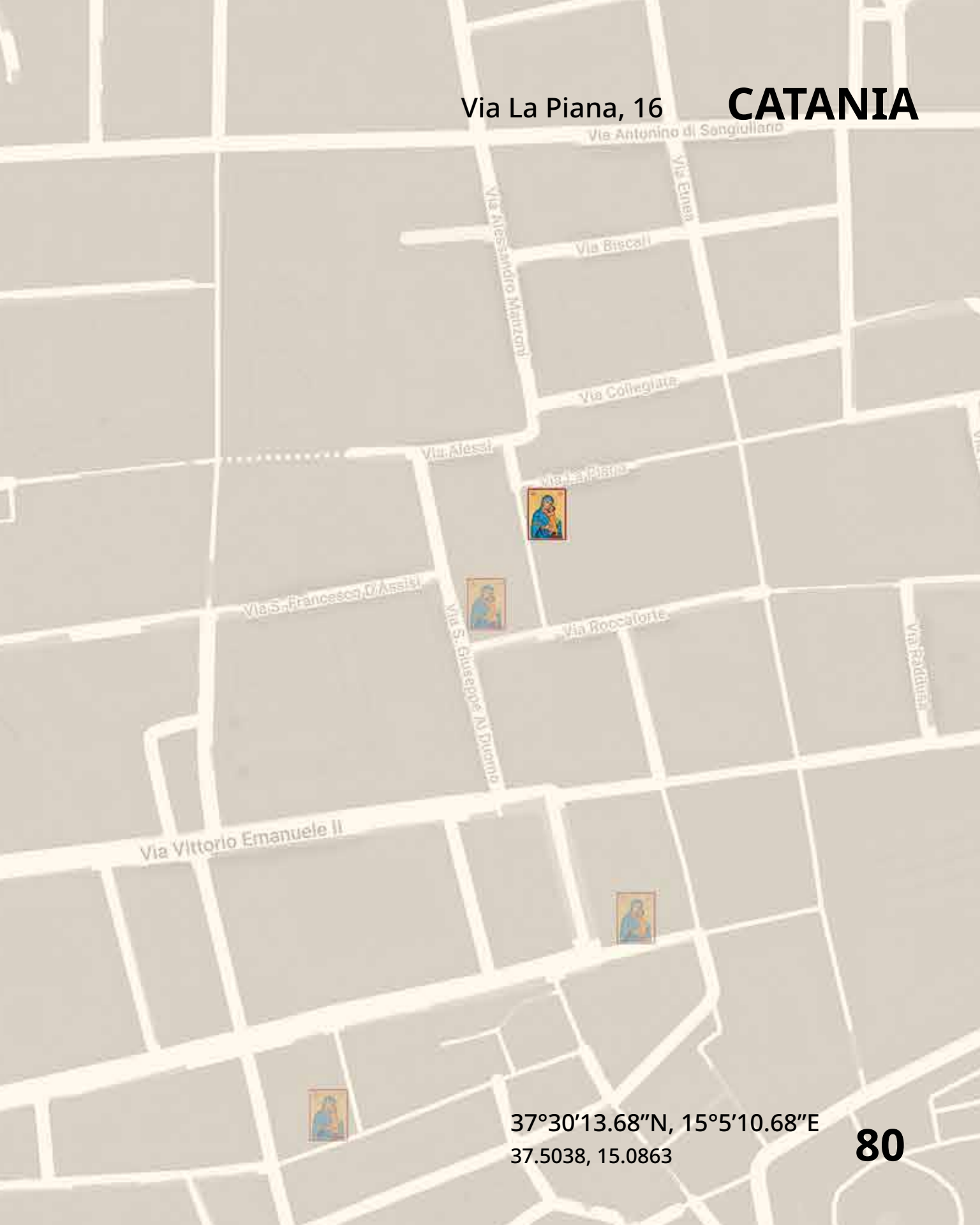


37°30'11.74"N, 15°5'9.23"E
37.50326, 15.08589



Via La Piana, 16

CATANIA

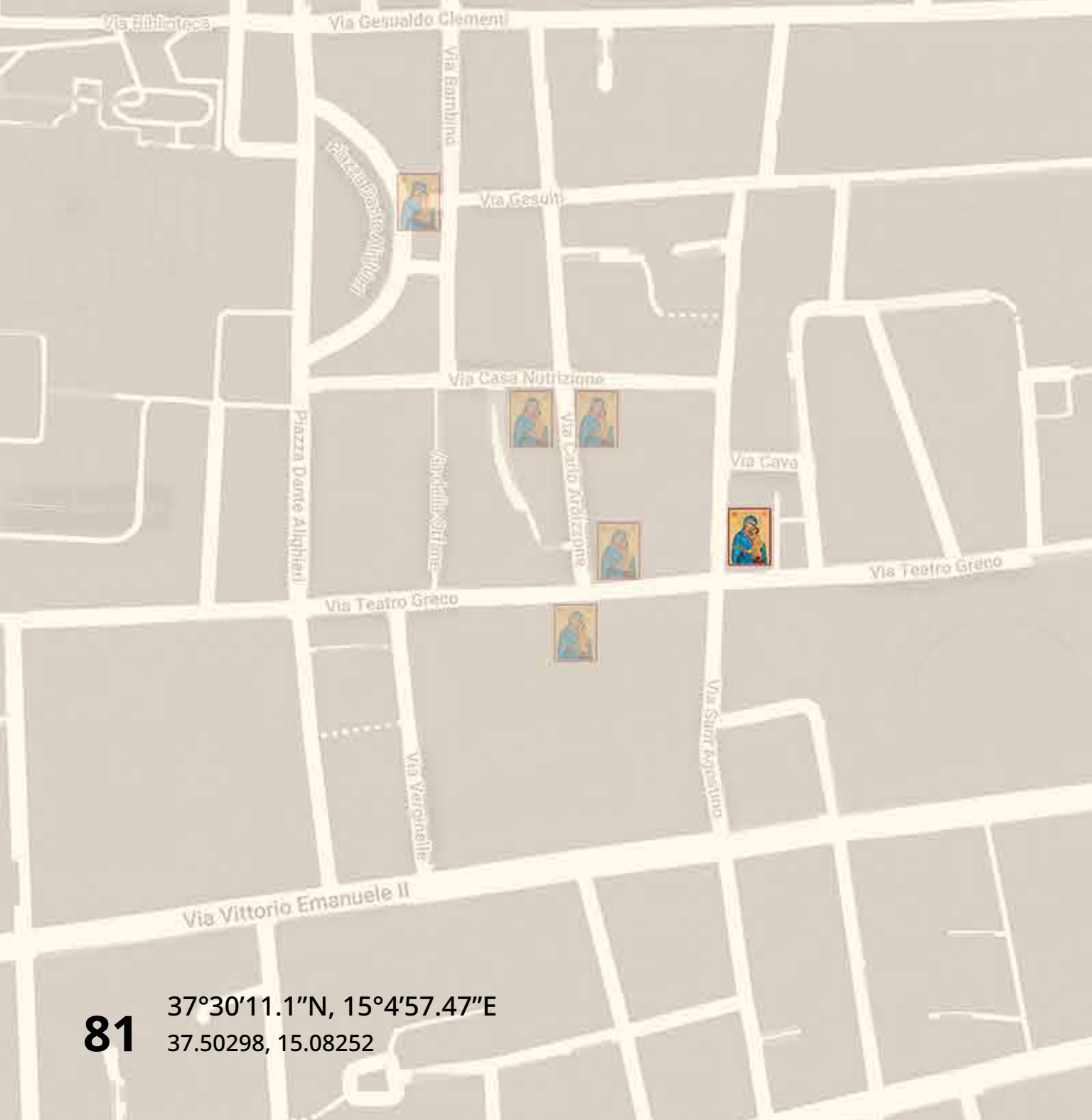


37°30'13.68"N, 15°5'10.68"E
37.5038, 15.0863

80

CATANIA

Via Teatro Greco, 42



81

37°30'11.1"N, 15°4'57.47"E
37.50298, 15.08252



CATANIA

Via Teatro Greco, 71



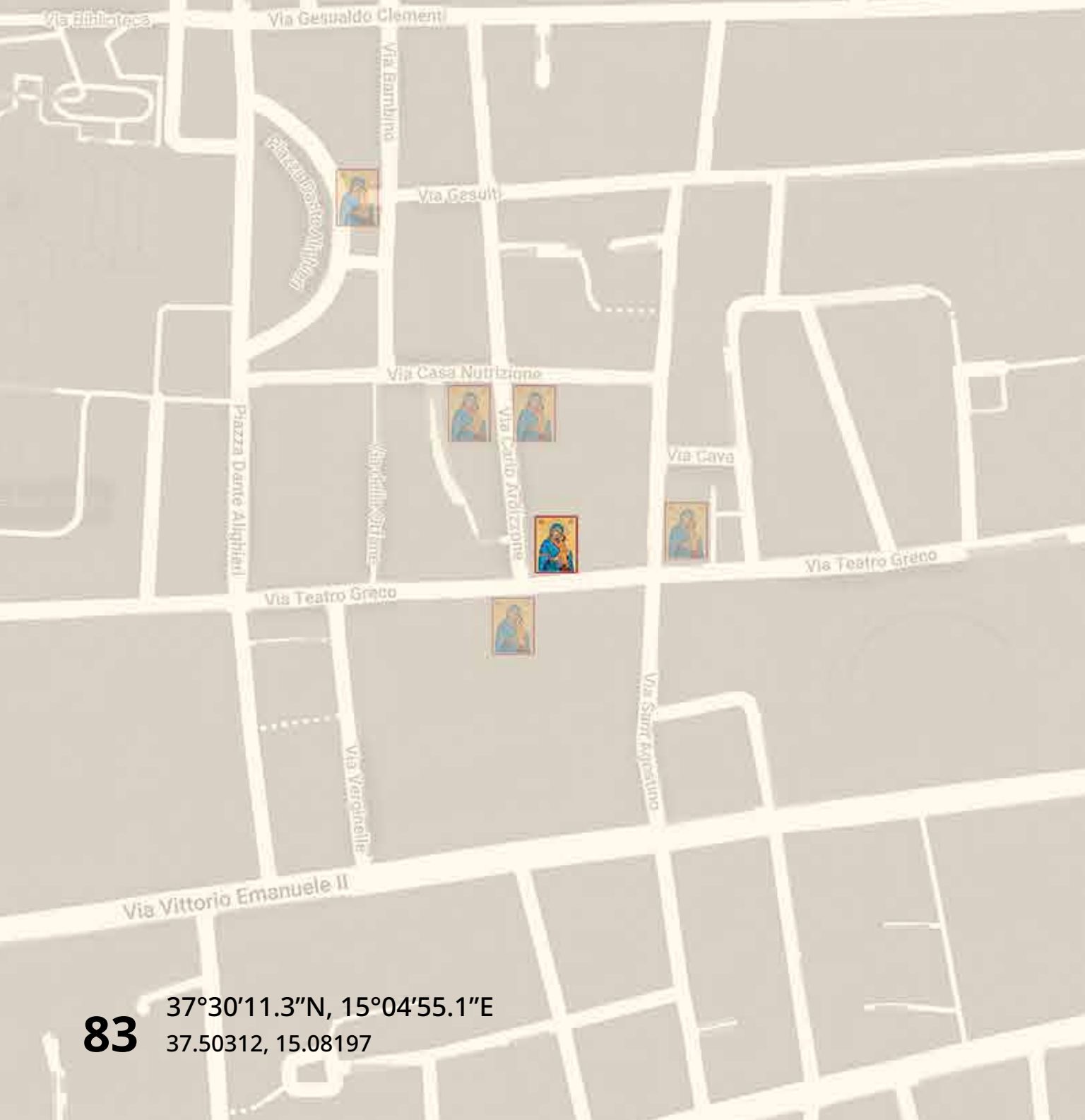
82

37°30'11.15"N, 15°4'55.22"E
37.50309, 15.082



CATANIA

Via Carlo Ardizzone, 5



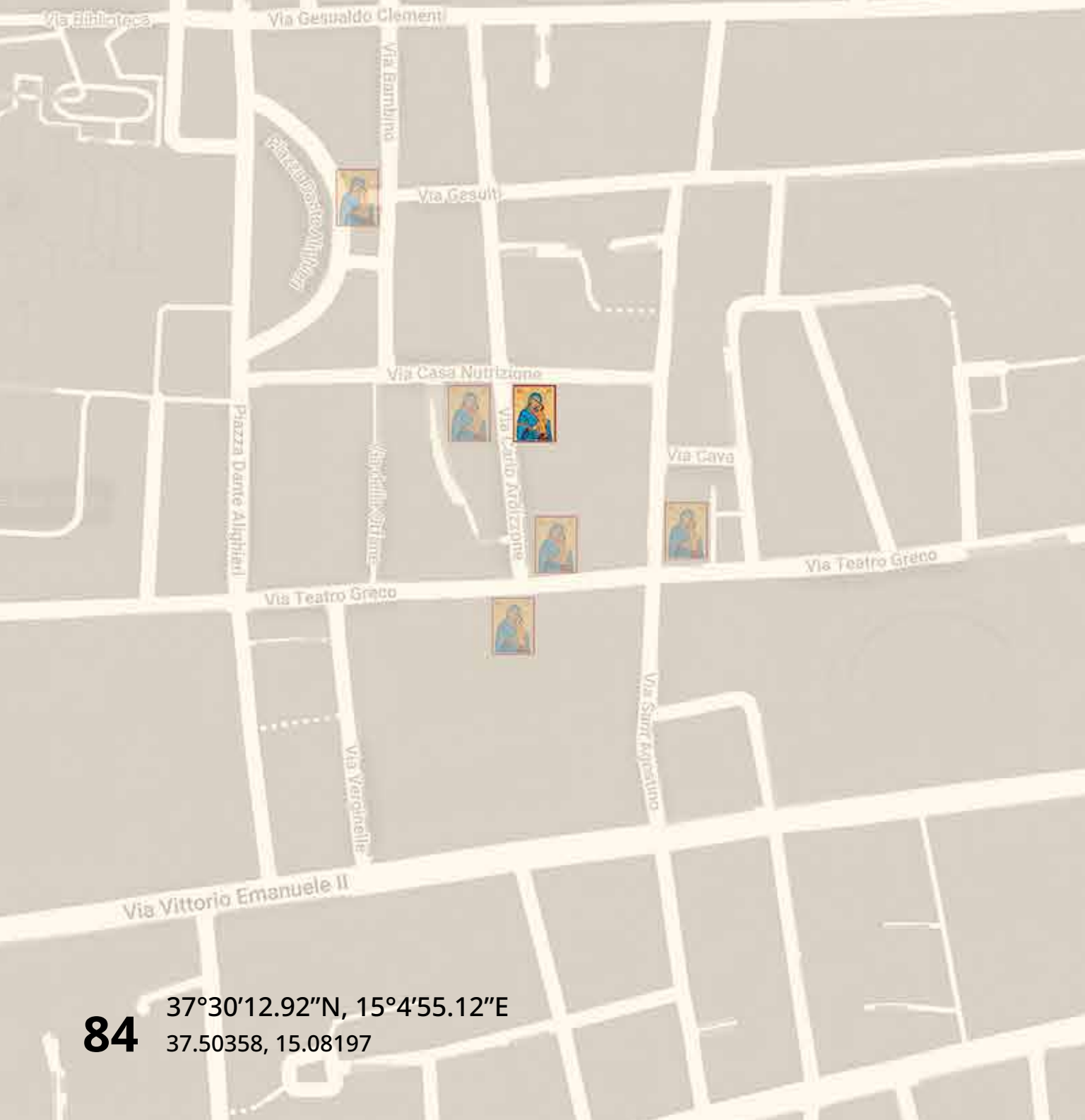
83

37°30'11.3"N, 15°04'55.1"E
37.50312, 15.08197



CATANIA

Via Carlo Ardizzone, 26F



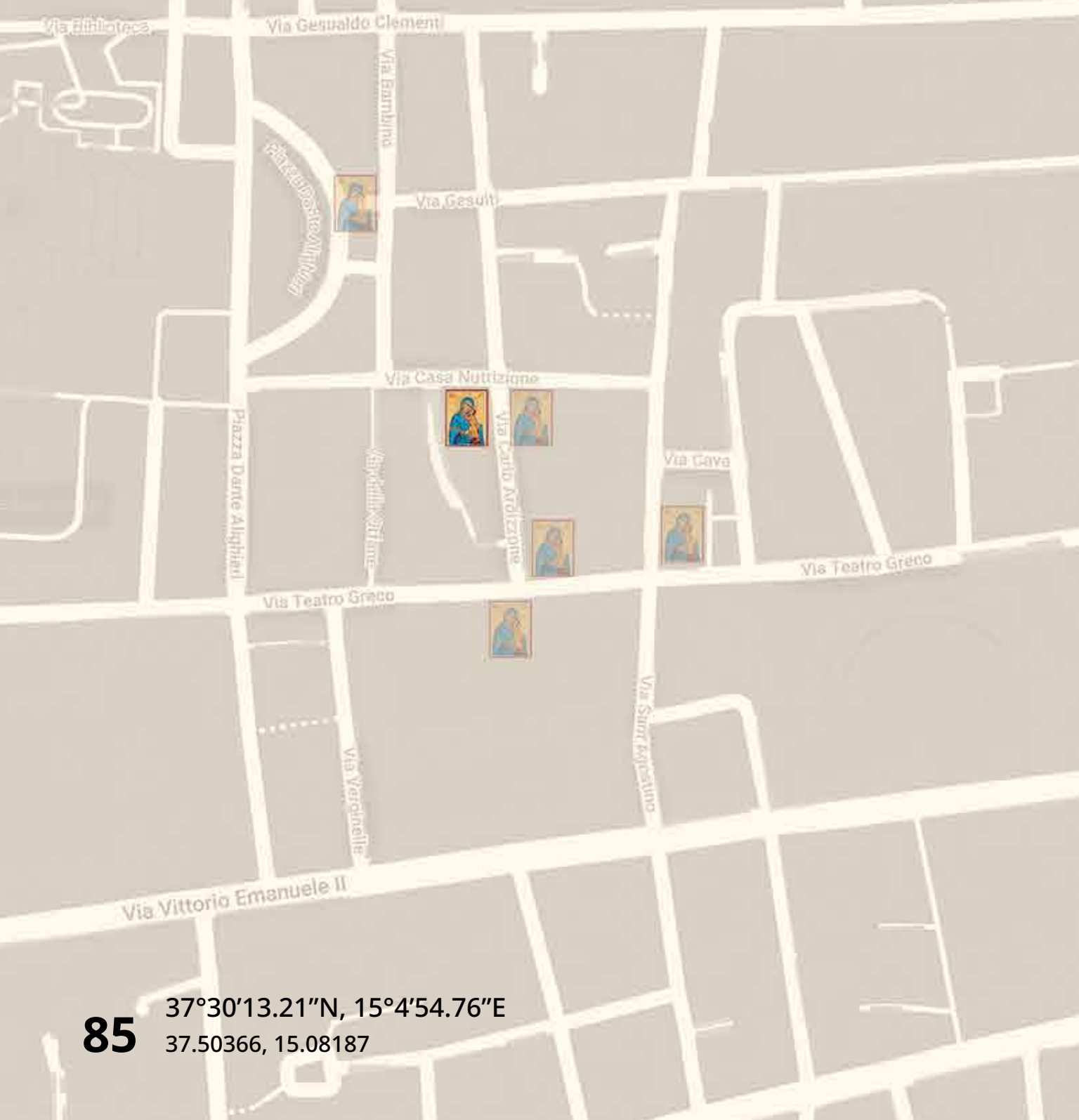
84

37°30'12.92"N, 15°4'55.12"E
37.50358, 15.08197



CATANIA

Via Carlo Ardizzone, 29



85

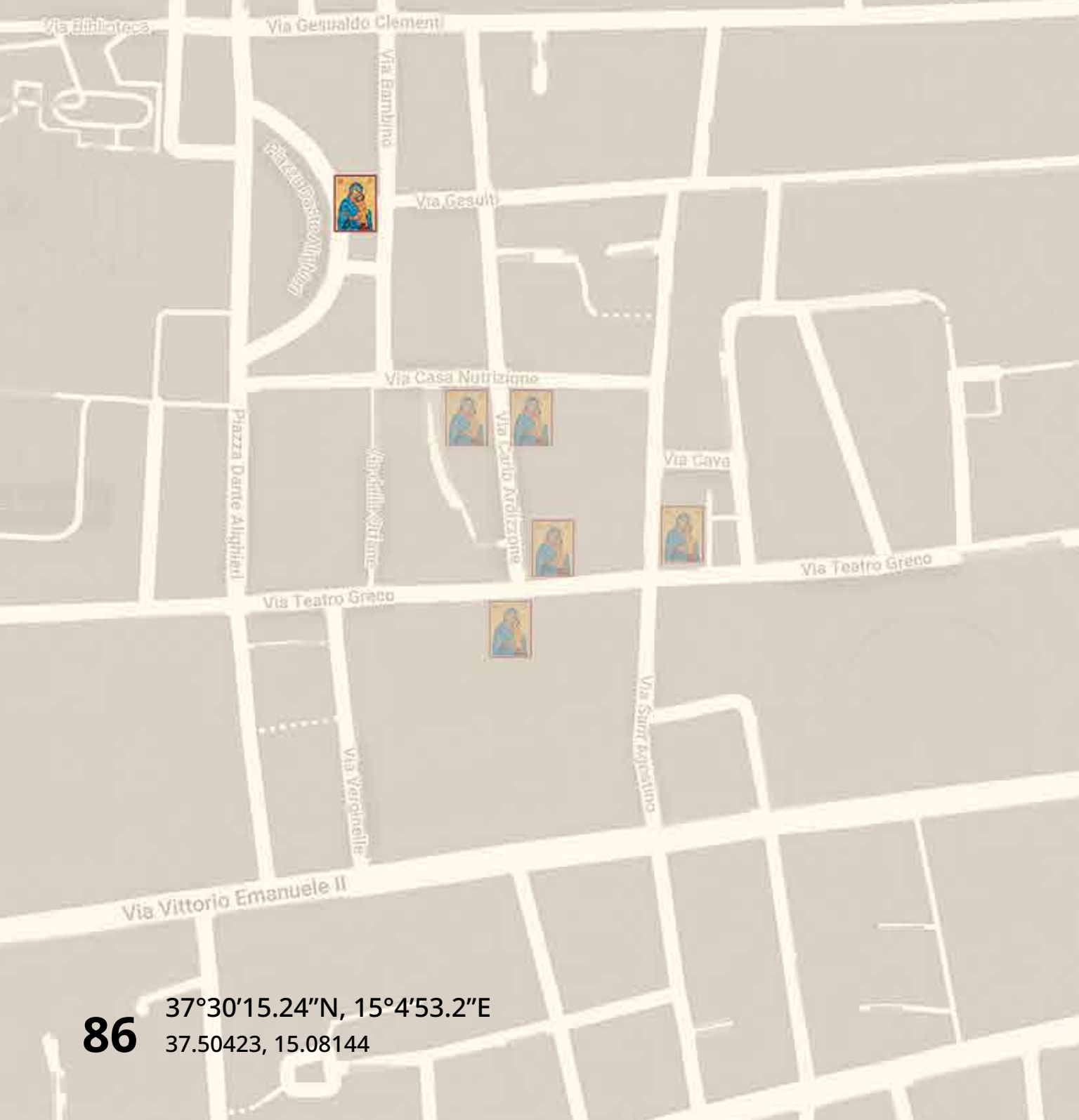
37°30'13.21"N, 15°4'54.76"E
37.50366, 15.08187



29

CATANIA

Piazza Dante Alighieri, 15



86

37°30'15.24"N, 15°4'53.2"E
37.50423, 15.08144

Via

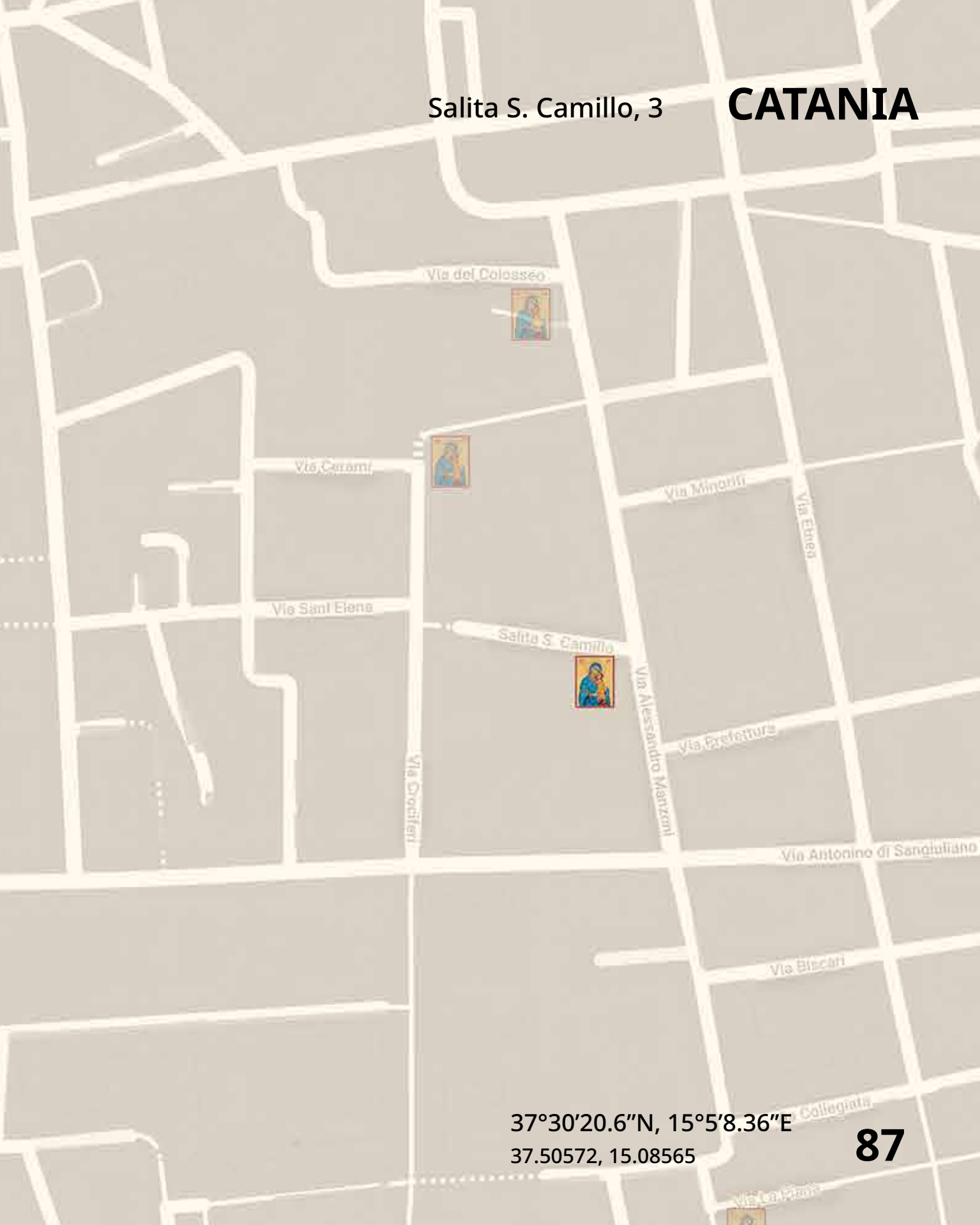


Dono di
S. Maria al Carmine
offerta da
Club Ultras Shello
Catania 05-01-06



Salita S. Camillo, 3

CATANIA



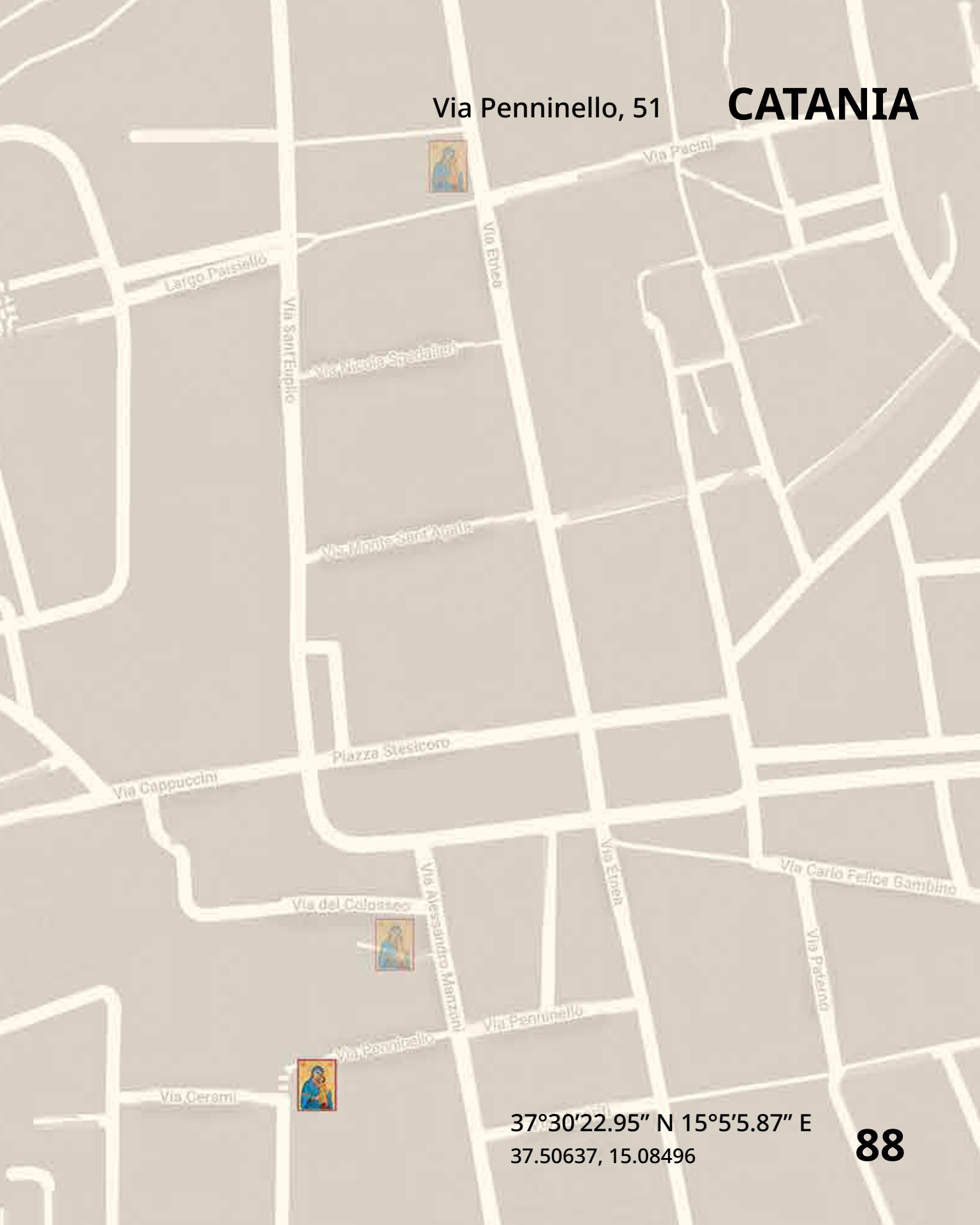
37°30'20.6"N, 15°5'8.36"E
37.50572, 15.08565

87



Via Penninello, 51

CATANIA



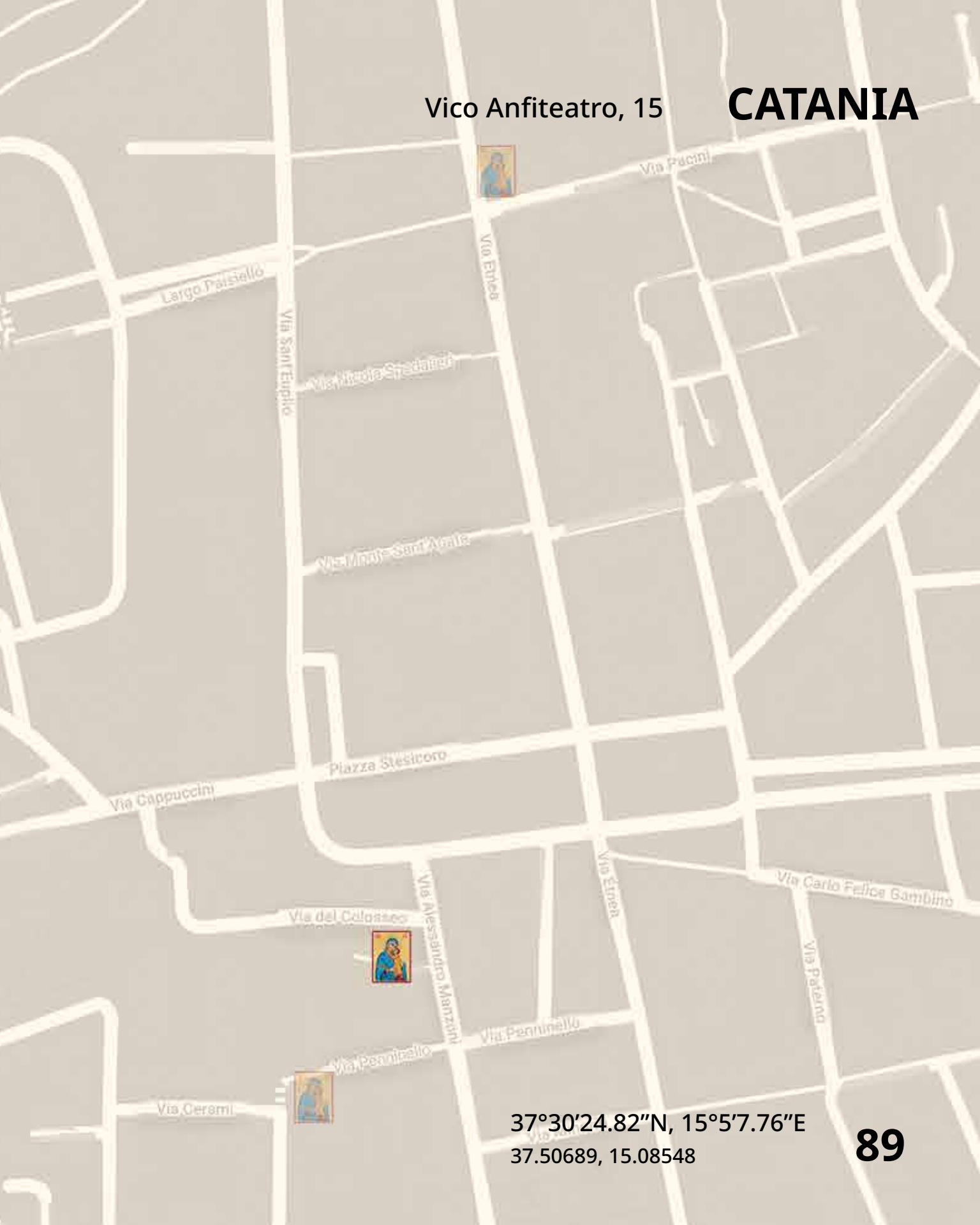
37°30'22.95" N 15°5'5.87" E
37.50637, 15.08496

88



Vico Anfiteatro, 15

CATANIA



37°30'24.82"N, 15°5'7.76"E
37.50689, 15.08548

RESTANDO UN'AVE A QUEST'IMMAGINE
RADDOPPIA I 100 GIORNI D'INDULGENZA
IL CARD. FRANCISCA NAVA

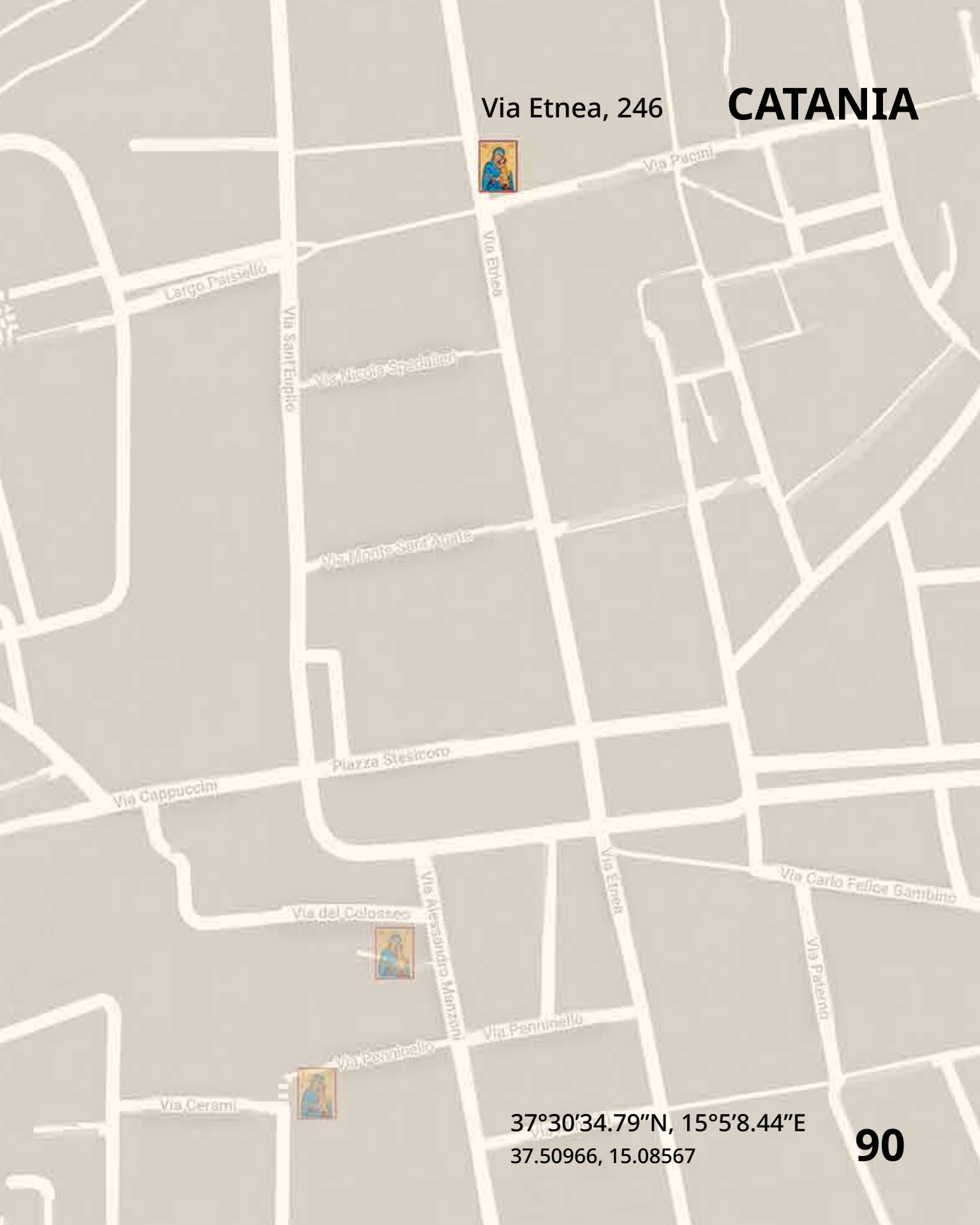


W. MARIA IMMACOLATA



Via Etnea, 246

CATANIA



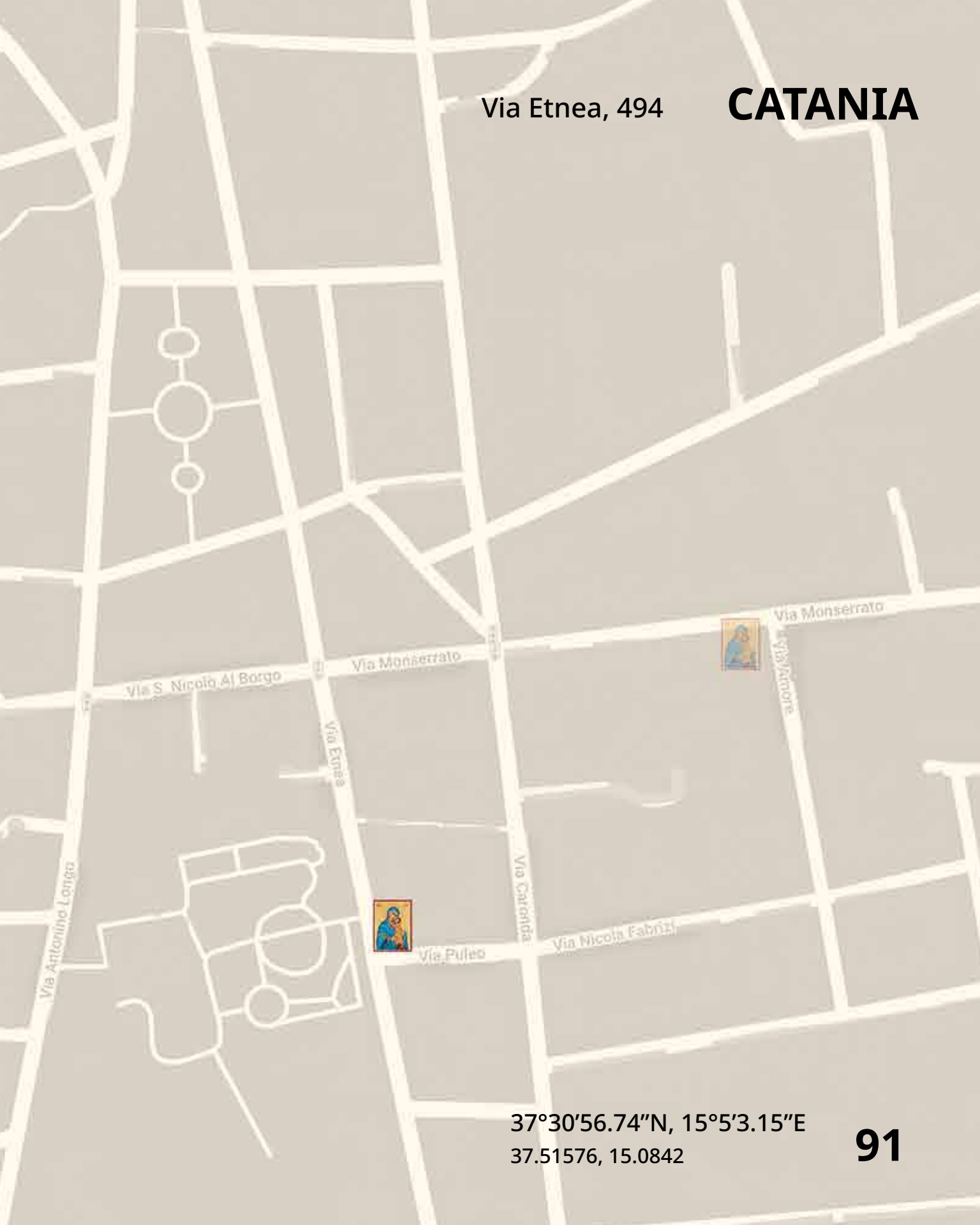
37°30'34.79"N, 15°5'8.44"E
37.50966, 15.08567

90



Via Etnea, 494

CATANIA



37°30'56.74"N, 15°5'3.15"E
37.51576, 15.0842

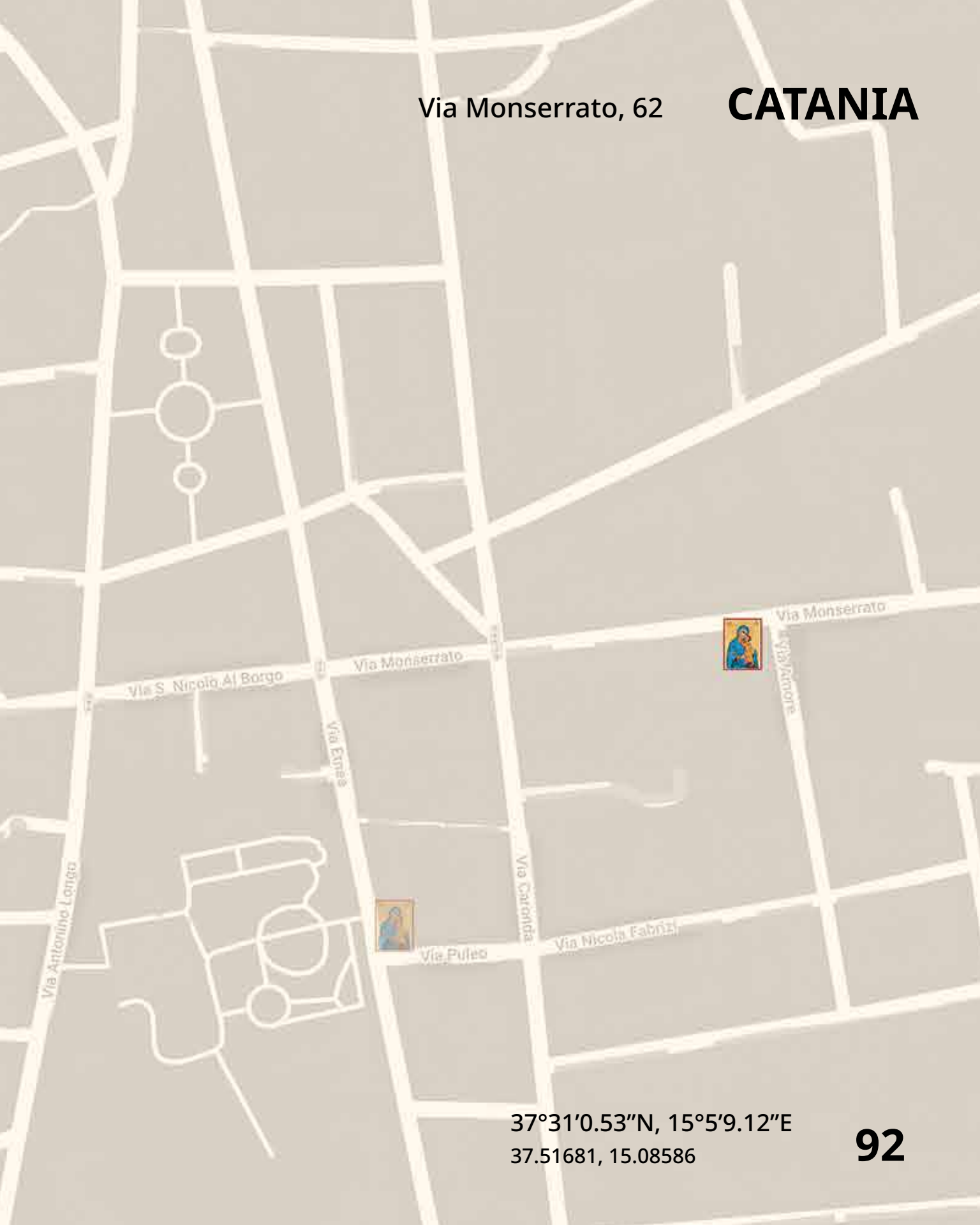
VIETATO D'AFFISSIONE
ART. 602 C.P.

62



Via Monserrato, 62

CATANIA



37°31'0.53"N, 15°5'9.12"E
37.51681, 15.08586

INDEX

1	Rome	Via di Porta Castello, 46-45
2	Rome	Via della Lupa, 31
3	Rome	Piazza di S. Lorenzo in Lucina, 26
4	Rome	Via dell'Arco di Parma, 21
5	Rome	Vicolo di Febo, 22
6	Rome	Via della Chiesa Nuova, 16
7	Rome	Piazza della Maddalena, 3
8	Rome	Piazza Capranica
9	Rome	Via dell'Arco della Ciambella, 10
10	Rome	Largo del Pallaro, 17
11	Rome	Via Capo di Ferro, 9
12	Rome	Via di Santa Sabina, 17
13	Rome	Piazza di Sant'Anselmo
14	Milan	Via della Commenda, 13
15	Milan	Viale Monte Nero 44
16	Venice	Fondamenta S. Giobbe, 618
17	Venice	Fondamenta Cannaregio, 993
18	Venice	Corte Alimante, 2962
19	Venice	Fondamenta S. Girolamo, 2927
20	Venice	Campo San Geremia
21	Venice	Salita Fontego, 1763
22	Venice	Calle Larga, 2571
23	Venice	Strada Nova, 2232
24	Venice	Fondamenta Condulmer, 245
25	Venice	Calle dei Amai, 190
26	Venice	Ramo Cimesin, 3078
27	Venice	Santa Croce, 134/136
28	Venice	Calle de le Pazienza, 2625
29	Venice	Calle del Perdon, 1338
30	Vencie	Sotoportego del Tragheto
31	Venice	Ramo Marzaria del Salvador, 4852
32	Venice	S. Marco, 338
33	Venice	Fondamenta de la Canonica
34	Venice	Ponte Barbarigo
35	Venice	Rio Terrà Foscarini, 902
36	Venice	Fondamenta Zattere Ai Gesuati, 918b
37	Murano	Fondamenta dei Vetrai, 110
38	Murano	Fondamenta Andrea Navagero, 18
39	Murano	Fondamenta Sebastiano Santi, 17
40	Matera	Via Riscatto
41	Matera	Piazza del Sedile
42	Matera	Via del Corso, 78
43	Matera	Via S. Bartolomeo
44	Matera	Piazza San Pietro Caveoso
45	Matera	Ponte S. Pietro Caveoso, 39
46	Matera	Via Bruno Buozzi, 62
47	Matera	Via Bruno Buozzi, 47

48	Martina Franca	Via Vittorio Emanuele, 41
49	Martina Franca	L.go Giacinto Martucci, 2
50	Cisternino	Via S. Maria di Costantinopoli, 13
51	Ostuni	Via Cattedrale, 46
52	Ostuni	Via Cattedrale
53	Ostuni	Via Cattedrale, 7
54	Ostuni	Via Cattedrale, 22
55	Lecce	Via Manfredi, 13
56	Lecce	Via degli Antoglietta
57	Lecce	Vicolo Crety, 18
58	Lecce	Via Antonio Galateo 69
59	Lecce	Via Vito Fazzi, 10
60	Lecce	Via Ludovico Maremonti, 10
61	Palermo	Piazzetta dei Tedeschi, 2
62	Palermo	Via Magione, 20
63	Palermo	Via S. Cristoforo, 9
64	Palermo	Via Sant'Agostino, 51/53
65	Noto	Via Mandraro
66	Noto	Via Fratelli Ragusa, 5
67	Noto	Ronco Pernice, 1
68	Ragusa	Corso Vittorio Veneto, 74
69	Ragusa	Corso Don Minzoni, 29
70	Ragusa	Salita Commendatore, 12
71	Ragusa	Chiasso Pinto, 30
72	Ragusa	Corso XXV Aprile, 23
73	Ragusa	Via S. Domenico, 4
74	Ragusa	Chiasso di Marco, 1
75	Syracuse	Piazza Minerva, 1-6
76	Catania	Via Monsignor Ventimiglia, 99
77	Catania	Via Gisira, 45
78	Catania	Via Giuseppe Garibaldi, 18
79	Catania	Via S. Giuseppe Al Duomo, 17/19
80	Catania	Via La Piana, 16
81	Catania	Via Teatro Greco, 42
82	Catania	Via Teatro Greco, 71
83	Catania	Via Carlo Ardigzone, 5
84	Catania	Via Carlo Ardigzone, 26F
85	Catania	Via Carlo Ardigzone, 29
86	Catania	Piazza Dante Alighieri, 15
87	Catania	Salita S. Camillo, 3
88	Catania	Via Penninello, 51
89	Catania	Vico Anfiteatro, 15
90	Catania	Via Etnea, 246
91	Catania	Via Etnea, 494
92	Catania	Via Monserrato, 62

Photography and text
© 2024 Robert Knight Photography
www.robertknight.com

All rights reserved. No part of this publication may be reproduced, stored, or transmitted in any form or by any means without written permission from Robert Knight Photography.

All images courtesy of the artist and Gallery Kayafas, Boston, MA

